Figure M 9-4W

Visual Resource Inventory Classification

SUNZIA SOUTHWEST TRANSMISSION PROJECT DEIS/RMPA

SunZia

WESTERN AREA | EASTERN AREA

Map Location

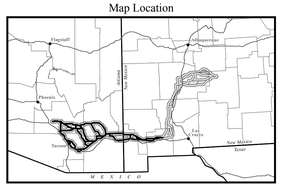

General Reference Features

- City
- State Highway
- U.S. Highway
- Interstate
- River/Stream
- Railroad
- County Boundary
- State Boundary
- Jurisdictional Boundary
- Wilderness/Wilderness Study Area (WSA)
- Lake/Reservoir
- Continental Divide

Project Features

- Substation Site
- Alternative Transmission Line Route

Inventory Key

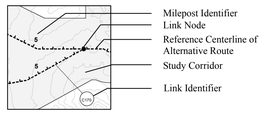

Resource Inventory

- BLM Field Office

Visual Resource Inventory Classification

- VRI Class II
- VRI Class III
- VRI Class IV

Notes: VRI data shown extends beyond the study corridor and may include land that is not managed by the BLM.

Sources:

Resource Data:
Arizona Bureau of Land Management 2009
Socorro Resource Management Plan 2009
Safford Resource Management Plan 2009
Roswell Resource Management Plan 1997

Base Data:
United States Geological Survey, National Elevation Dataset 1999-2010
Arizona Bureau of Land Management 2010
Arizona State Land Department 2010
New Mexico Bureau of Land Management 2009
ESRI StreetMap 2010
EPG Inc. 2010

Contour Interval 50 Meters

U.S. DEPARTMENT OF THE INTERIOR BUREAU OF LAND MANAGEMENT

epg

May 2012

Scale in Miles

0 3 6 12 18 24

N
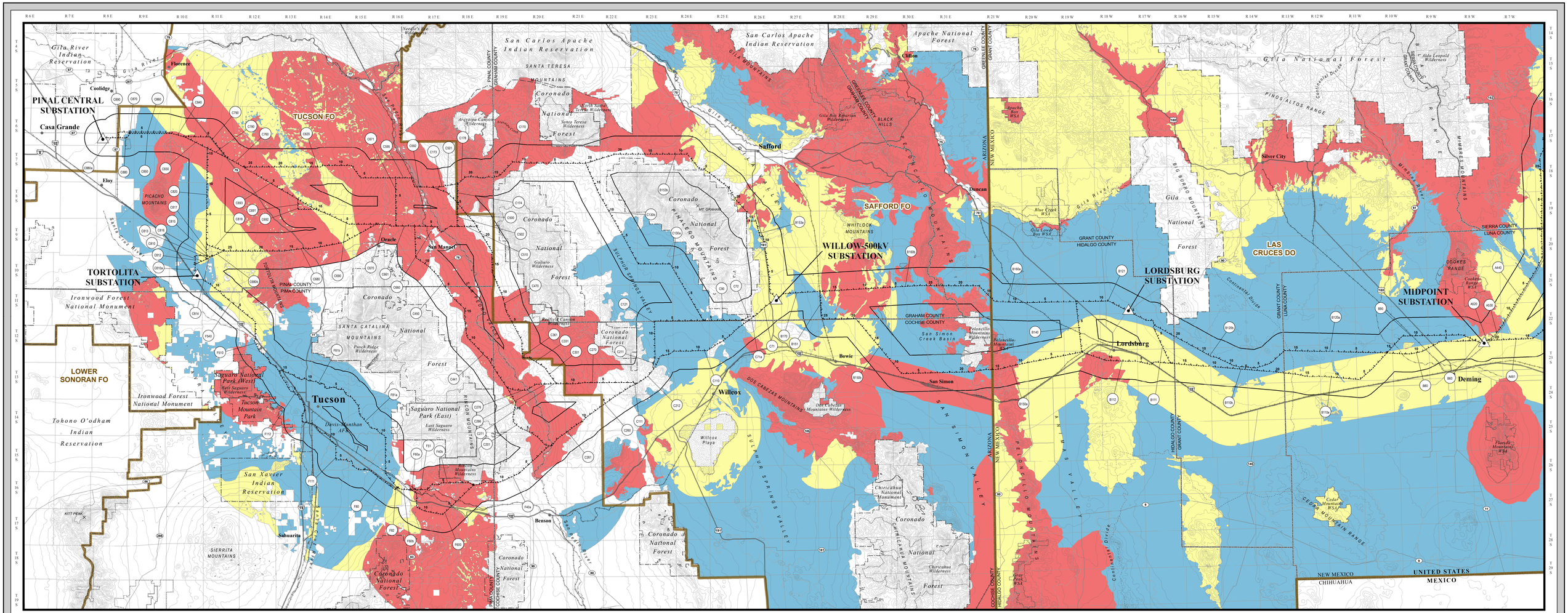
S:\EPG\Geospatial\Projects\SunZia\SunZiaSW\MXD\PHX_GIS_02\DEIS_2\impacts\VRIC_W.mxd (25 Apr 2012)