Figure M 6-1W

Vegetation

SUNZIA SOUTHWEST TRANSMISSION PROJECT DEIS/RMPA

SunZia

WESTERN AREA | EASTERN AREA

Map Location

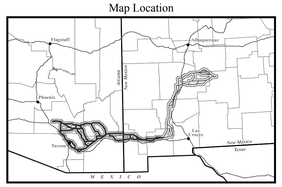

General Reference Features

- City
- State Highway
- U.S. Highway
- Interstate
- River/Stream
- Railroad
- County Boundary
- State Boundary
- Jurisdictional Boundary
- Wilderness/Wilderness Study Area (WSA)
- Lake/Reservoir
- Continental Divide

Project Features

- Substation Site
- Alternative Transmission Line Route

Inventory Key

Resource Inventory

VEGETATION RESOURCES

- Wetlands
- Arizona Upland Sonoran Desert Scrub
- Chihuahuan Desert Scrub
- Closed Basin Scrub
- Great Basin Conifer Woodland
- Interior Chaparral
- Juniper Savanna (ecotone)
- Lava Beds
- Lower Colorado River Valley Sonoran Desert Scrub
- Montane Conifer Forest
- Petran Montane Conifer Forest
- Pine-Oak Woodland
- Plains-Mesa Sand Scrub
- Sand Dunes
- Semidesert Grassland
- Urban and Farmland
- Floodplain and Cottonwood Gallery Forest
  - Rio Grande
  - San Pedro River
  - Aravaipa Creek
  - Cienega Creek

Impact Levels

- Moderate - High
- Moderate
- Low - Moderate
- Low

Impact Key

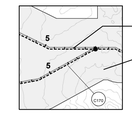

Sources:

Resource Data:
United States Fish and Wildlife Service 2010
Arizona State Land Department 2009
University of New Mexico, Earth Data Analysis Center 1997
Brown and Lowe 1979; Dick-Peddie 1991
EPG Inc . 2011

Base Data:
United States Geological Survey, National Elevation Dataset 1999-2010
Arizona Bureau of Land Management 2010
Arizona State Land Department 2010
New Mexico Bureau of Land Management 2009
ESRI StreetMap 2010
EPG Inc. 2010

Contour Interval 50 Meters

May 2012

Scale in Miles

0 3 6 12 18 24

N
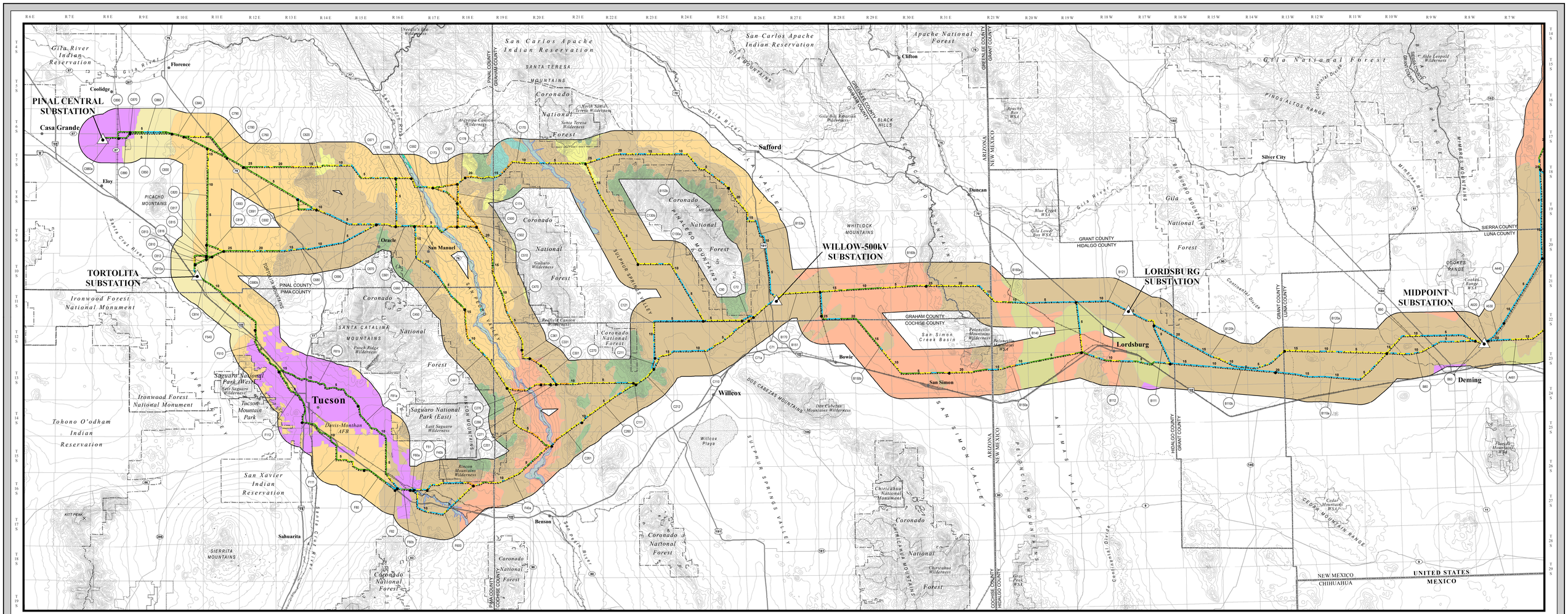
S:\EPG\Geospatial\Projects\SunZia\SunZiaSW\MXD\PHX_GIS_02\DEIS_2\impacts\bio_vegetation_impact_W.mxd (25 Apr 2012)