Figure M 5-1E

Water Resources

SUNZIA SOUTHWEST TRANSMISSION PROJECT DEIS/RMPA

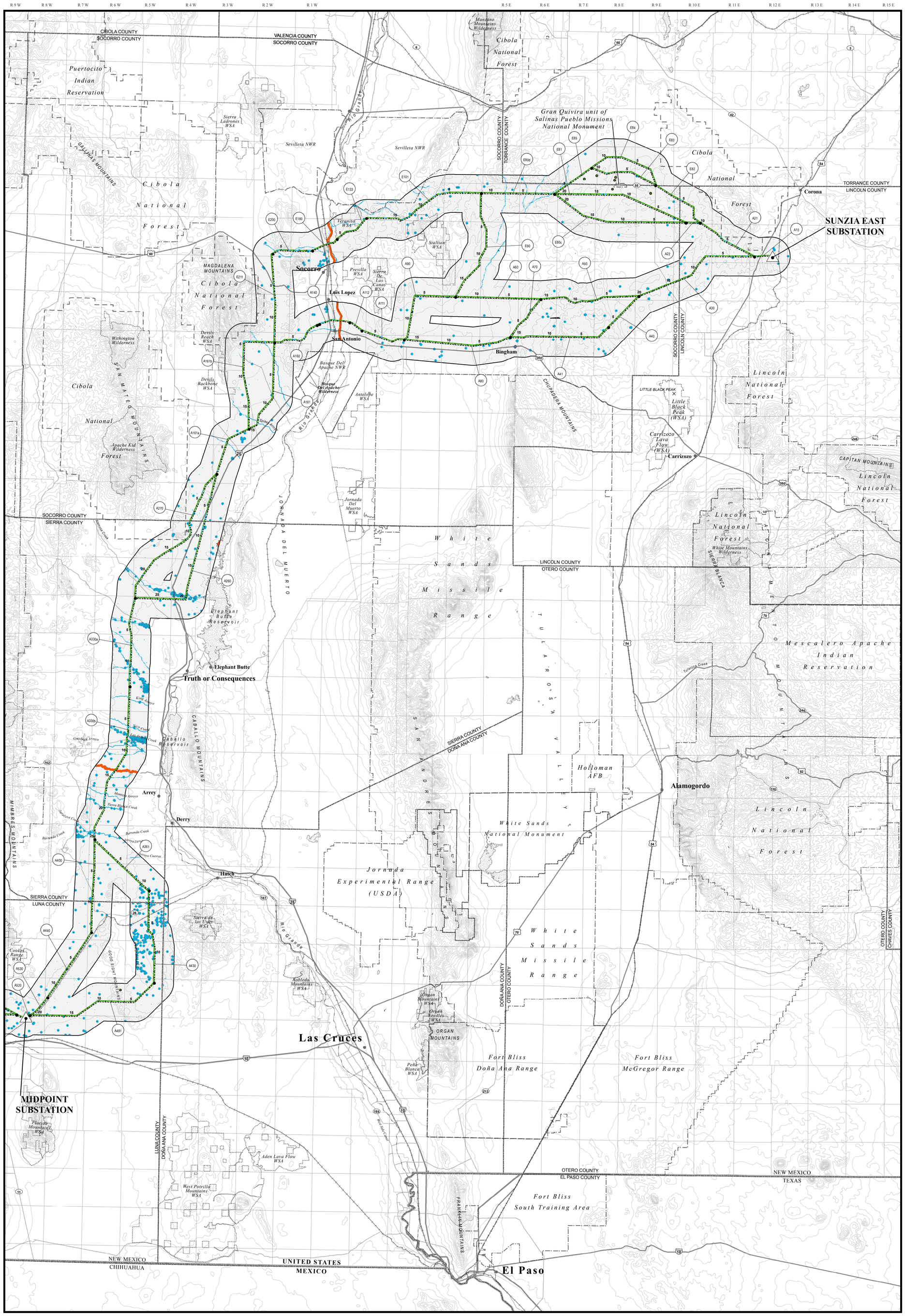

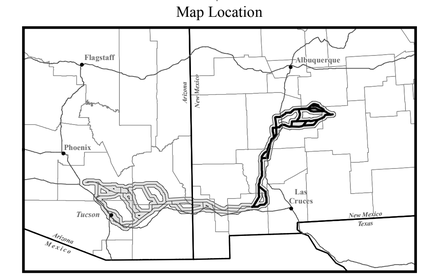

General Reference Features

- City
- State Highway
- U.S. Highway
- Interstate
- River/Stream
- Railroad
- County Boundary
- State Boundary
- Jurisdictional Boundary
- Wilderness/Wilderness Study Area (WSA)
- Lake/Reservoir

Project Features

- Substation Site
- Alternative Transmission Line Route

Inventory Key

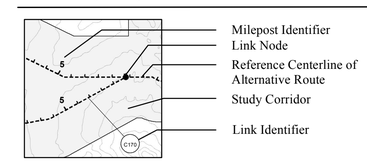

Resource Inventory

WATER RESOURCES

- Well
- Spring
- Impaired Waters
- Outstanding Resource Waters
- Perennial Stream/River
- Intermittent Stream
- Lake/Reservoir
- Sole-source Aquifer

Note: Floodplain data are shown on the Geological Hazards map (Figure M 3-1E)

Impact Key

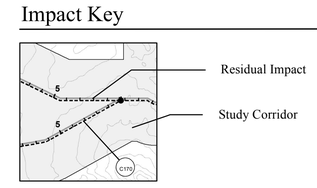

Impact Levels

- Moderate
- Low - Moderate
- Low

Sources:

Resource Data:
United States Environmental Protection Agency 2010
United States Geological Survey 2010
Arizona Department of Water Resources 2010
Arizona Department of Environmental Quality 2010
New Mexico Department of Environmental Quality 2010

Base Data:
United States Geological Survey, National Elevation Dataset 1999-2010
Arizona Bureau of Land Management 2010
Arizona State Land Department 2010
New Mexico Bureau of Land Management 2009
ESRI StreetMap 2010
EPG Inc. 2010

Contour Interval 50 Meters

May 2012

Scale in Miles

0 4 8 16 24 32

N

S:\EPG\Geospatial\Projects\SunZia\SunZiaSW\MXD\PHX_GIS_02\DEIS_2\impacts\water_impacts_E.mxd (27 Apr 2012)