Figure M 4-1W

Paleontological Resources

SUNZIA SOUTHWEST TRANSMISSION PROJECT DEIS/RMPA

SunZia

WESTERN AREA | EASTERN AREA

Map Location

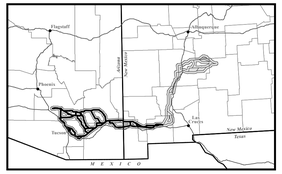

General Reference Features

- City
- State Highway
- U.S. Highway
- Interstate
- River/Stream
- Railroad
- County Boundary
- State Boundary
- Jurisdictional Boundary
- Wilderness/Wilderness Study Area (WSA)
- Lake/Reservoir
- Continental Divide

Resource Inventory

POTENTIAL FOSSIL YIELD CLASSIFICATION (PFYC)

- Very High
- High
- Moderate/Undetermined
- Low
- Very Low

Impact Levels

- Low - Moderate
- Low

Sources:

Resource Data:
United States Geological Survey 2010
Bureau of Land Management, 2009

Base Data:
United States Geological Survey, National Elevation Dataset 1999-2010
Arizona Bureau of Land Management 2010
Arizona State Land Department 2010
New Mexico Bureau of Land Management 2009
ESRI StreetMap 2010
EPG Inc. 2010

Project Features

- Substation Site
- Alternative Transmission Line Route

Inventory Key

Impact Key

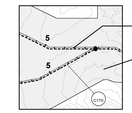

Contour Interval 50 Meters

May 2012

Scale in Miles

0 3 6 12 18 24

N
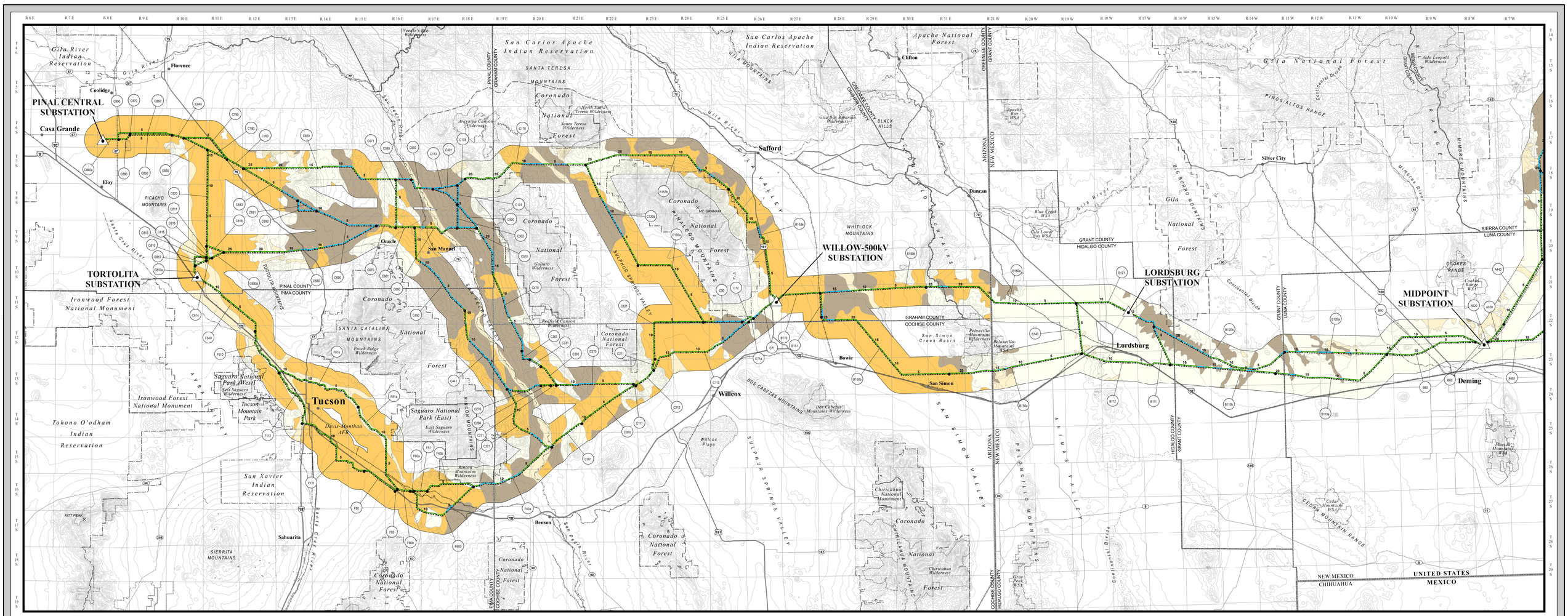
S:\EPG\Geospatial\Projects\SunZia\SunZiaSW\MXD\PHX_GIS_02\DEIS_2\impacts\paleontological_impacts_W.mxd (25 Apr 2012)