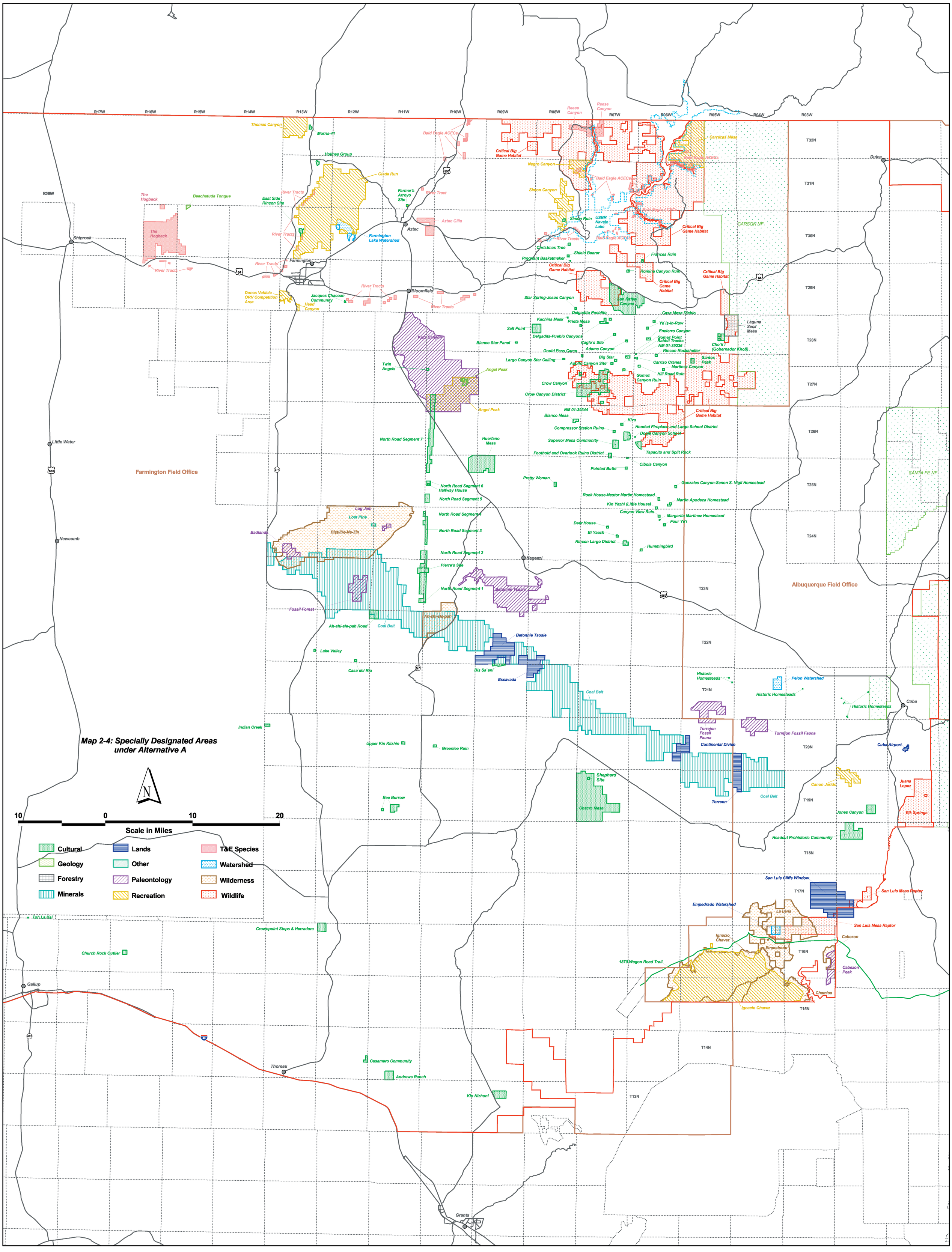
Map 2-4: Specially designated areas under Alternative A
Scale in Miles
10
0
10
20
N
Cultural
Geology
Forestry
Minerals
Lands
Other
Paleontology
Recreation
T&E Species
Watershed
Wilderness
Wildlife
Farmington Field Office
Albuquerque Field Office
Farmington
Aztec
Bloomfield
Shiprock
Dulce
Little Water
Newcomb
Nageezi
Cuba
Gallup
Thoreau
Grants
CARSON NF.
SANTA FE NF.
R17W
R16W
R15W
R14W
R13W
R12W
R11W
R10W
R09W
R08W
R07W
R06W
R05W
R04W
R03W
T32N
T31N
T30N
T29N
T28N
T27N
T26N
T25N
T24N
T23N
T22N
T21N
T20N
T19N
T18N
T17N
T16N
T15N
T14N
T13N
Thomas Canyon
Morris-41
Holmes Group
Glade Run
Farmer's Arroyo Site
East Side Rincon Site
Beechatuda Tongue
The Hogback
River Tracts
Farmington Lake Watershed
Aztec Gilia
Bald Eagle ACECs
Critical Big Game Habitat
Reese Canyon
Negro Canyon
Simon Canyon
Simon Ruin
USBR Navajo Lake
Carracas Mesa
Christmas Tree
Shield Bearer
Pregnant Basketmaker
Frances Ruin
Romine Canyon Ruin
Star Spring-Jesus Canyon
San Rafael Canyon
Delgadito Pueblito
Casa Mesa Diablo
Kachina Mask
Prieta Mesa
Salt Point
Ye`is-in-Row
Encierro Canyon
Delgadita-Pueblo Canyons
Gomez Point
Rabbit Tracks
NM 01-39236
Rincon Rockshelter
Cho`ii`i (Gobernador Knob)
Laguna Seca Mesa
Blanco Star Panel
Cagle`s Site
Adams Canyon
Gould Pass Camp
Big Star
Largo Canyon Star Ceiling
Adolfo Canyon Site
Carrizo Cranes
Martinez Canyon
Santos Peak
Hill Road Ruin
Gomez Canyon Ruin
Crow Canyon
Crow Canyon District
Kurtz Canyon
Twin Angels
Angel Peak
NM 01-39344
Blanco Mesa
Kiva
Compressor Station Ruins
Hooded Fireplace and Largo School District
Dogie Canyon School
Superior Mesa Community
Huerfano Mesa
North Road Segment 7
Foothold and Overlook Ruins District
Tapacito and Split Rock
Cibola Canyon
Pointed Butte
Pretty Woman
Gonzales Canyon-Senon S. Vigil Homestead
North Road Segment 6
Halfway House
North Road Segment 5
Rock House-Nestor Martin Homestead
Martin Apodaca Homestead
Kin Yazhi (Little House)
Canyon View Ruin
Margarita Martinez Homestead
Four Yei
Log Jam
Lost Pine
Bisti/De-Na-Zin
Badlands
North Road Segment 4
North Road Segment 3
Deer House
Bi Yaazh
Rincon Largo District
Hummingbird
North Road Segment 2
Pierre's Site
North Road Segment 1
Betonnie Tsosie
Fossil Forest
Ah-shi-sle-pah
Ah-shi-sle-pah Road
Coal Belt
Lake Valley
Casa del Rio
Bis Sa`ani
Escavada
Historic Homesteads
Pelon Watershed
Torrejon Fossil Fauna
Continental Divide
Torreon
Cuba Airport
Indian Creek
Upper Kin Klizhin
Greenlee Ruin
Shephard Site
Chacra Mesa
Bee Burrow
Canon Jaridc
Juana Lopez
Elk Springs
Jones Canyon
Headcut Prehistoric Community
San Luis Cliffs Window
San Luis Mesa Raptor
Empedrado Watershed
La Lena
Cabezon
Ignacio Chavez
Empedrado
1870 Wagon Road Trail
Cabezon Peak
Chamisa
Toh La Kai
Crownpoint Steps & Herradura
Church Rock Outlier
Casamero Community
Andrews Ranch
Kin Nizhoni

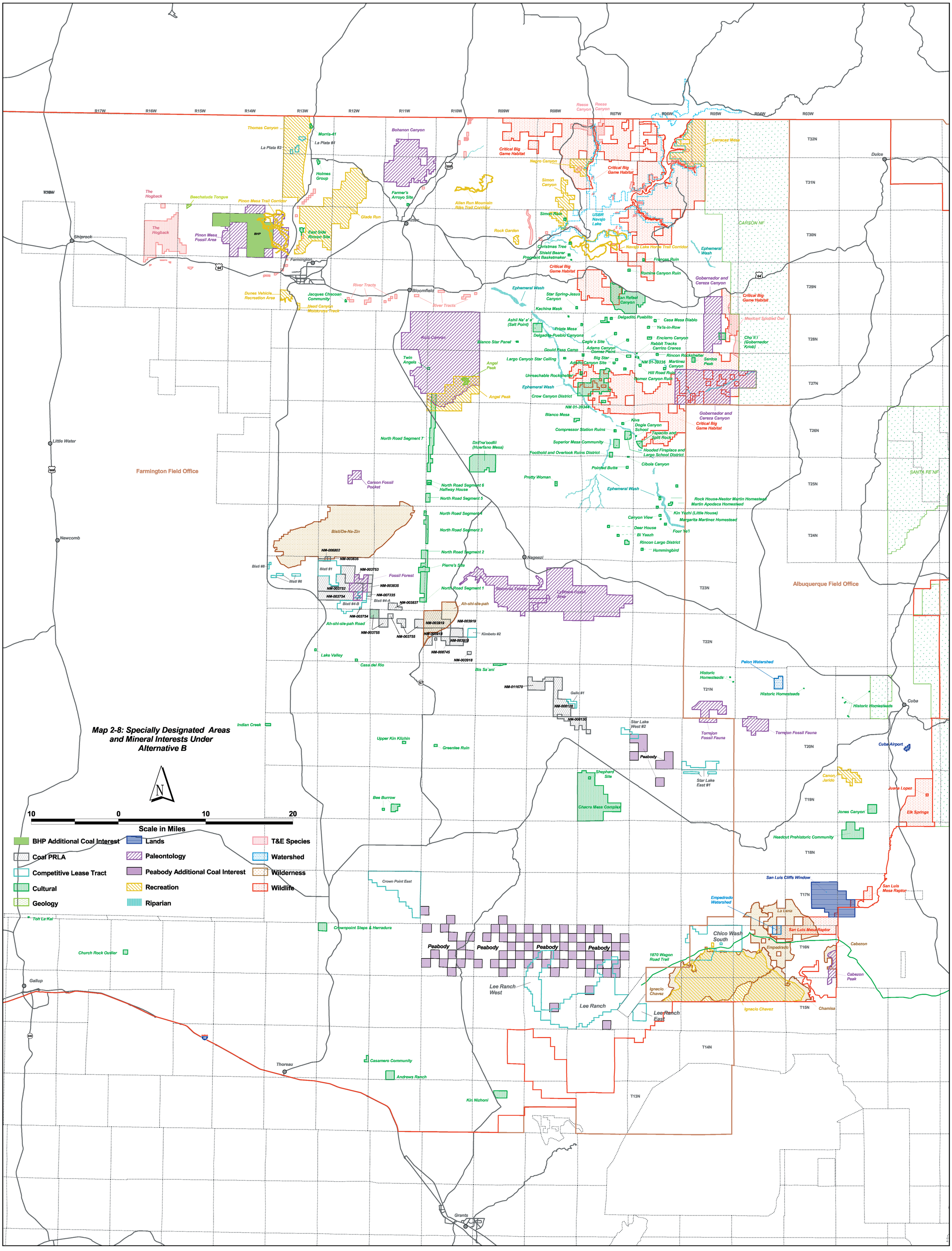
Map 2-8: Specially Designated Areas and Mineral Interests Under Alternative B
N
10 0 10 20
Scale in Miles
BHP Additional Coal Interest
Coal PRLA
Competitive Lease Tract
Cultural
Geology
Lands
Paleontology
Peabody Additional Coal Interest
Recreation
Riparian
T&E Species
Watershed
Wilderness
Wildlife
Farmington Field Office
Albuquerque Field Office
Shiprock
Farmington
Aztec
Bloomfield
Nageezi
Little Water
Newcomb
Gallup
Thoreau
Grants
Dulce
Cuba
R17W
R16W
R15W
R14W
R13W
R12W
R11W
R10W
R09W
R08W
R07W
R06W
R05W
R04W
R03W
T32N
T31N
T30N
T29N
T28N
T27N
T26N
T25N
T24N
T23N
T22N
T21N
T20N
T19N
T18N
T17N
T16N
T15N
T14N
T13N
Thomas Canyon
La Plata #3
Morris-41
La Plata #1
Holmes Group
Bohanon Canyon
Farmer's Arroyo Site
Glade Run
East Side Rincon Site
Pinon Mesa Trail Corridor
Beechatuda Tongue
The Hogback
Pinon Mesa Fossil Area
BHP
Dunes Vehicle Recreation Area
Jacques Chacoan Community
Head Canyon Motocross Track
River Tracts
Critical Big Game Habitat
Negro Canyon
Reese Canyon
Carracas Mesa
Simon Canyon
Simon Ruin
USBR Navajo Lake
Allen Run Mountain Bike Trail Corridor
Rock Garden
Christmas Tree
Shield Bearer
Pregnant Basketmaker
Navajo Lake Horse Trail Corridor
Frances Ruin
Romine Canyon Ruin
Ephemeral Wash
Gobernador and Cereza Canyon
Mexican Spotted Owl
Cho'li'i (Gobernador Kriob)
CARSON NF
SANTA FE NF
Star Spring-Jesus Canyon
San Rafael Canyon
Kachina Mask
Ashii Na' a' d' (Salt Point)
Delgadito Pueblito
Casa Mesa Diablo
Ye'is-in-Row
Prieta Mesa
Delgadito-Pueblo Canyons
Encierro Canyon
Rabbit Tracks
Carrizo Cranes
Kutz Canyon
Blanco Star Panel
Cagle's Site
Adams Canyon
Gomez Point
Gould Pass Camp
Rincon Rockshelter
Santos Peak
Twin Angels
Angel Peak
Largo Canyon Star Ceiling
Big Star
Adolfo Canyon Site
NM 01-39236
Martinez Canyon
Hill Road Ruin
Unreachable Rockshelter
Gomez Canyon Ruin
Ephemeral Wash
Crow Canyon District
NM 01-39344
Blanco Mesa
Kiva
Dogie Canyon School
Compressor Station Ruins
Tapacito and Split Rock
Superior Mesa Community
Hooded Fireplace and Largo School District
Foothold and Overlook Ruins District
Cibola Canyon
Pointed Butte
Pretty Woman
Dzil'na'oodlii (Huerfano Mesa)
Carson Fossil Pocket
North Road Segment 7
North Road Segment 6
Halfway House
North Road Segment 5
North Road Segment 4
North Road Segment 3
North Road Segment 2
North Road Segment 1
Pierre's Site
Rock House-Nestor Martin Homestead
Martin Apodaca Homestead
Kin Yazhi (Little House)
Margarita Martinez Homestead
Canyon View
Deer House
Four Ye'i
Bi Yaazh
Rincon Largo District
Hummingbird
Bisti/De-Na-Zin
NM-006802
NM-003835
NM-003753
Fossil Forest
NM-003752
NM-003754
NM-007235
Bisti #1
Bisti #4-A
Bisti #4-B
Bisti #8
Bisti #6
NM-003837
Ah-shi-sle-pah
Bernalillo Tsosie
Lybrook Fossil Area
Ah-shi-sle-pah Road
NM-003919
NM-003918
NM-003755
Kimbeto #2
NM-008745
Lake Valley
Casa del Rio
Bis Sa'ani
NM-011670
Gallo #1
NM-008128
NM-008130
Indian Creek
Upper Kin Klizhin
Greenlee Ruin
Star Lake West #2
Peabody
Torrejon Fossil Fauna
Star Lake East #1
Shephard Site
Chacra Mesa Complex
Bee Burrow
Canon Jarido
Juana Lopez
Elk Springs
Jones Canyon
Headcut Prehistoric Community
Historic Homesteads
Pelon Watershed
Cuba Airport
San Luis Cliffs Window
San Luis Mesa Raptor
Empedrado Watershed
La Lana
Empedrado
Chico Wash South
Cabezon
Cabezon Peak
Chamisa
Ignacio Chavez
1870 Wagon Road Trail
Lee Ranch West
Lee Ranch
Lee Ranch East
Crown Point East
Crownpoint Steps & Herradura
Church Rock Outlier
Toh La Kai
Casamero Community
Andrews Ranch
Kin Nizhoni

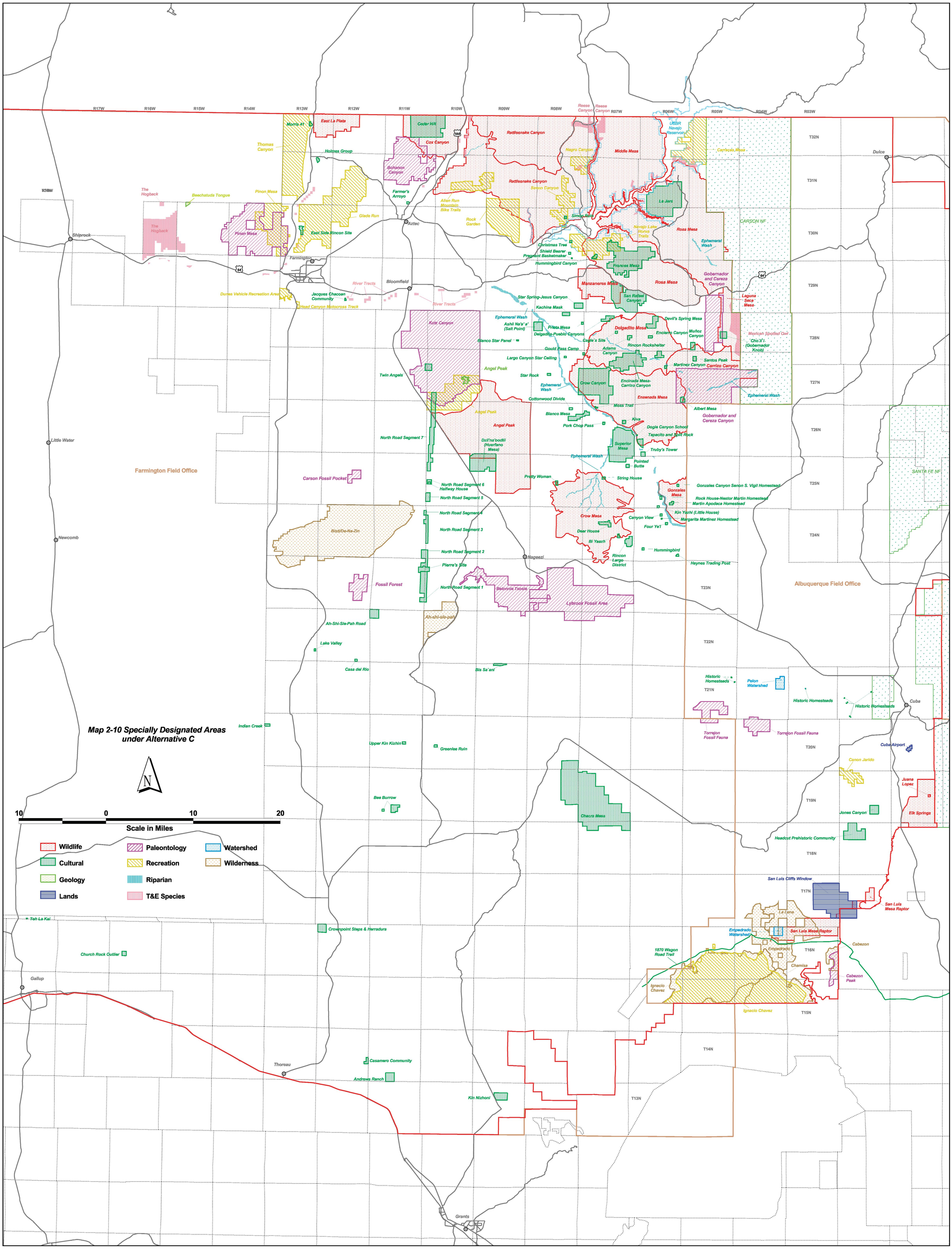
Map 2-10 Specially designated areas under Alternative C
Scale in Miles
10
0
10
20
N
Wildlife
Cultural
Geology
Lands
Paleontology
Recreation
Riparian
T&E Species
Watershed
Wilderness
Farmington Field Office
Albuquerque Field Office
Shiprock
Aztec
Farmington
Bloomfield
Dulce
Little Water
Newcomb
Nageezi
Gallup
Thoreau
Grants
Cuba
R17W
R16W
R15W
R14W
R13W
R12W
R11W
R10W
R09W
R08W
R07W
R06W
R05W
R04W
R03W
T32N
T31N
T30N
T29N
T28N
T27N
T26N
T25N
T24N
T23N
T22N
T21N
T20N
T19N
T18N
T17N
T16N
T15N
T14N
T13N
Morris 41
East La Plata
Cedar Hill
Cox Canyon
Thomas Canyon
Holmes Group
Bohanon Canyon
Farmer's Arroyo
Rattlesnake Canyon
Reese Canyon
Middle Mesa
USBR Navajo Reservoir
Carracas Mesa
The Hogback
Beechatuda Tongue
Pinon Mesa
Glade Run
East Side Rincon Site
Alien Run Mountain Bike Trails
Rock Garden
Simon Ruin
La Jara
Navajo Lake Horse Trails
Rosa Mesa
CARSON NF
Ephemeral Wash
Christmas Tree
Shield Bearer
Pregnant Basketmaker
Hummingbird Canyon
Frances Mesa
Gobernador and Cereza Canyon
Manzaneres Mesa
San Rafael Canyon
Laguna Seca Mesa
Duries Vehicle Recreation Area
Jacques Chacoan Community
Head Canyon Motocross Track
River Tracts
Star Spring-Jesus Canyon
Kachina Mask
Kutz Canyon
Ashii Na'a' a' (Salt Point)
Prieta Mesa
Delgadito Mesa
Devil's Spring Mesa
Enciero Canyon
Muñoz Canyon
Mexican Spotted Owl
Cho'ii'i (Gobernador Knob)
Delgadito-Pueblo Canyons
Blanco Star Panel
Cayle's Site
Gould Pass Camp
Adams Canyon
Rincon Rockshelter
Largo Canyon Star Ceiling
Santos Peak
Martinez Canyon
Carrizo Canyon
Angel Peak
Twin Angels
Star Rock
Crow Canyon
Encinada Mesa-Carrizo Canyon
Ensenada Mesa
Cottonwood Divide
Moss Trail
Albert Mesa
Blanco Mesa
Kiva
Pork Chop Pass
Dogie Canyon School
Tapacito and Split Rock
North Road Segment 7
Dzil'na'oodilii (Huerfano Mesa)
Superior Mesa
Truby's Tower
Pointed Butte
String House
Carson Fossil Pocket
Pretty Woman
North Road Segment 6
Halfway House
North Road Segment 5
North Road Segment 4
North Road Segment 3
North Road Segment 2
Pierre's Site
North Road Segment 1
Gonzales Canyon Senon S. Vigil Homestead
Gonzales Mesa
Rock House-Nestor Martin Homestead
Martin Apodaca Homestead
Kin Yazhi (Little House)
Margarita Martinez Homestead
Canyon View
Four Yet
Crow Mesa
Deer House
Bi Yaazh
Rincon Largo District
Hummingbird
Haynes Trading Post
Bisti/De-Na-Zin
Fossil Forest
Betonnie Tsosie
Lybrook Fossil Area
Ah-shi-sle-pah
Ah-Shi-Sle-Pah Road
Lake Valley
Casa del Rio
Bis Sa'ani
Historic Homesteads
Pelon Watershed
Torrejon Fossil Fauna
Cuba Airport
Canon Jarido
Juana Lopez
Elk Springs
Jones Canyon
Chacra Mesa
Headcut Prehistoric Community
Indian Creek
Upper Kin Kizhin
Greenlee Ruin
Bee Burrow
San Luis Cliffs Window
San Luis Mesa Raptor
La Lena
Empedrado Watershed
Empedrado
Cabezon
Chamisa
Cabezon Peak
1870 Wagon Road Trail
Ignacio Chavez
Teh La Kai
Crownpoint Steps & Herradura
Church Rock Outlier
Casamero Community
Andrews Ranch
Kin Nizhoni

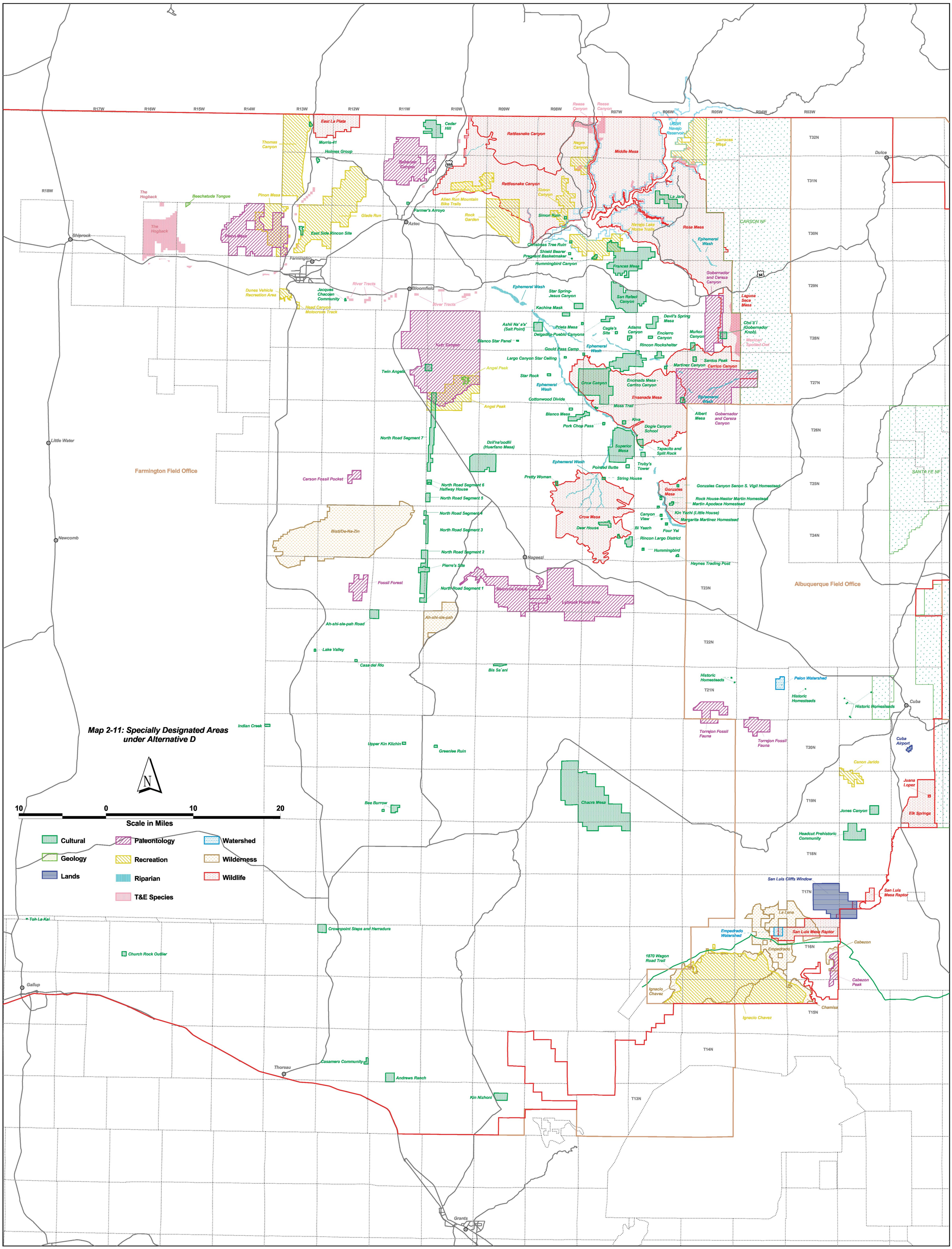
Map 2-11: Specially Designated Areas under Alternative D
N
10
0
10
20
Scale in Miles
Cultural
Geology
Lands
Paleontology
Recreation
Riparian
T&E Species
Watershed
Wilderness
Wildlife
Farmington Field Office
Albuquerque Field Office
R18W
R17W
R16W
R15W
R14W
R13W
R12W
R11W
R10W
R09W
R08W
R07W
R06W
R05W
R04W
R03W
T32N
T31N
T30N
T29N
T28N
T27N
T26N
T25N
T24N
T23N
T22N
T21N
T20N
T19N
T18N
T17N
T16N
T15N
T14N
T13N
Shiprock
Farmington
Aztec
Bloomfield
Nageezi
Dulce
Little Water
Newcomb
Gallup
Thoreau
Grants
Cuba
East La Plata
Morris-41
Holmes Group
Thomas Canyon
Cedar Hill
Behanzin Canyon
Rattlesnake Canyon
Reese Canyon
Negro Canyon
Middle Mesa
USBR Navajo Reservoir
Carracas Mesa
The Hogback
Beechatuda Tongue
Pinon Mesa
Alien Run Mountain Bike Trails
Farmer's Arroyo
Glade Run
East Side Rincon Site
Rock Garden
Simon Ruin
Simon Canyon
La Jara
Navajo Lake Horse Trails
Rosa Mesa
CARSON NF
Ephemeral Wash
Christmas Tree Ruin
Shield Bearer
Pregnant Basketmaker
Hummingbird Canyon
Frances Mesa
Gobernador and Cereza Canyon
Laguna Seca Mesa
Dunes Vehicle Recreation Area
Jacques Chacoan Community
River Tracts
Head Canyon Motocross Track
Star Spring-Jesus Canyon
San Rafael Canyon
Kachina Mask
Ashii Na' a'a' (Salt Point)
Prieta Mesa
Delgadita-Pueblo Canyons
Cagle's Site
Adams Canyon
Devil's Spring Mesa
Encierro Canyon
Muñoz Canyon
Cho`ii`i (Gobernador Knob)
Mexican Spotted Owl
Kurz Canyon
Blanco Star Panel
Gould Pass Camp
Rincon Rockshelter
Largo Canyon Star Ceiling
Santos Peak
Carrizo Canyon
Martinez Canyon
Twin Angels
Angel Peak
Star Rock
Crow Canyon
Encinada Mesa
Carrizo Canyon
Ensenada Mesa
Cottonwood Divide
Moss Trail
Albert Mesa
Blanco Mesa
Kiva
Pork Chop Pass
Dogie Canyon School
North Road Segment 7
Dzil'na'oodlii (Huerfano Mesa)
Superior Mesa
Tapacito and Split Rock
Truby's Tower
Pointed Butte
Pretty Woman
String House
Carson Fossil Pocket
North Road Segment 6
Halfway House
North Road Segment 5
Gonzales Mesa
Gonzales Canyon Senon S. Vigil Homestead
Rock House-Nestor Martin Homestead
Martin Apodaca Homestead
Kin Yazhi (Little House)
Margarita Martinez Homestead
Canyon View
Crow Mesa
Dear House
Bi Yaazh
Four Yei
Rincon Largo District
Hummingbird
Haynes Trading Post
Bisti/De-Na-Zin
North Road Segment 4
North Road Segment 3
North Road Segment 2
Pierre's Site
North Road Segment 1
Fossil Forest
Becenite Tsosie
Lybrook Fossil Area
Ah-shi-sle-pah
Ah-shi-sle-pah Road
Lake Valley
Casa del Rio
Bis Sa'ani
Historic Homesteads
Pelon Watershed
Torrejon Fossil Fauna
Indian Creek
Upper Kin Klizhin
Greenlee Ruin
Cuba Airport
Canon Jarido
Juana Lopez
Chacra Mesa
Bee Burrow
Jones Canyon
Elk Springs
Headcut Prehistoric Community
San Luis Cliffs Window
San Luis Mesa Raptor
La Lena
Toh La Kai
Crownpoint Steps and Herradura
Church Rock Outlier
Empedrado Watershed
Empedrado
Cabezon
1870 Wagon Road Trail
Cabezon Peak
Ignacio Chavez
Chamisa
Casamero Community
Andrews Ranch
Kin Nizhoni