Map 6

Route Designations
Map Index

Rio Grande Corridor
Coordinated Resource Management Plan

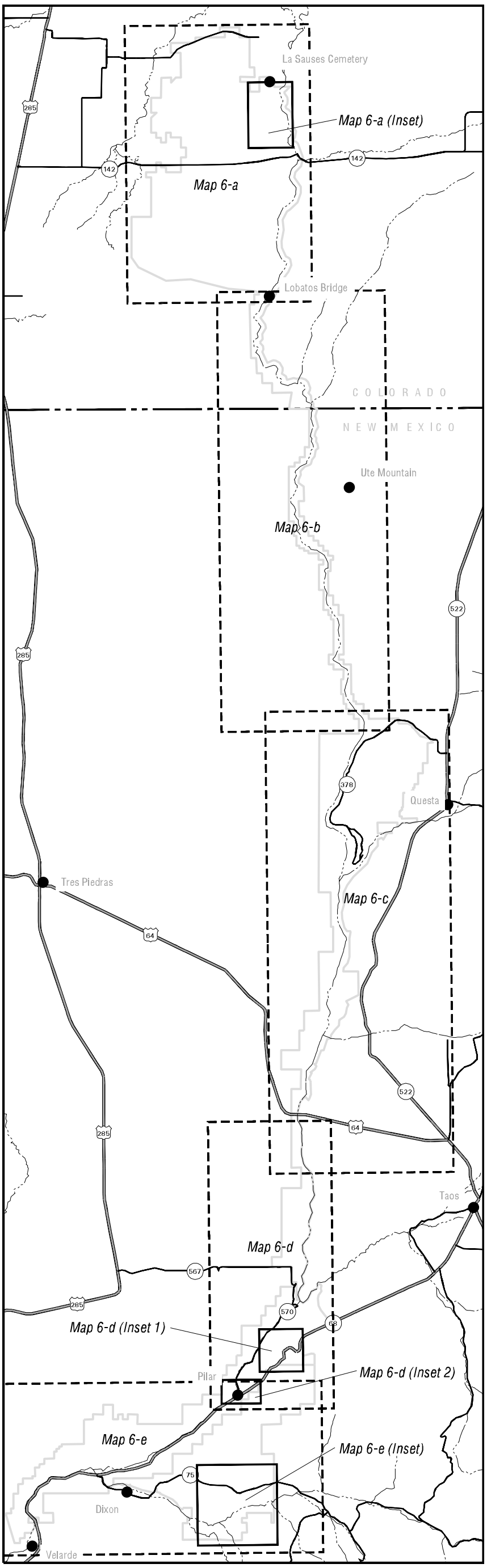

Primary Road

Secondary Road

Planning Area Boundary

River or Stream

5 0 5 10 miles

Produced by the New Mexico State Office Geographic Sciences Team, Bureau of Land Management, November 23, 1999

No warranty is made by the Bureau of Land Management as to the accuracy, reliability, or completeness of these data for individual use or aggregate use with other data, or for purposes not intended by BLM. Spatial information may not meet National Map Accuracy Standards. This information may be updated without notification.

Map 6-a

Route Designations

Rio Grande Corridor
Coordinated Resource Management Plan

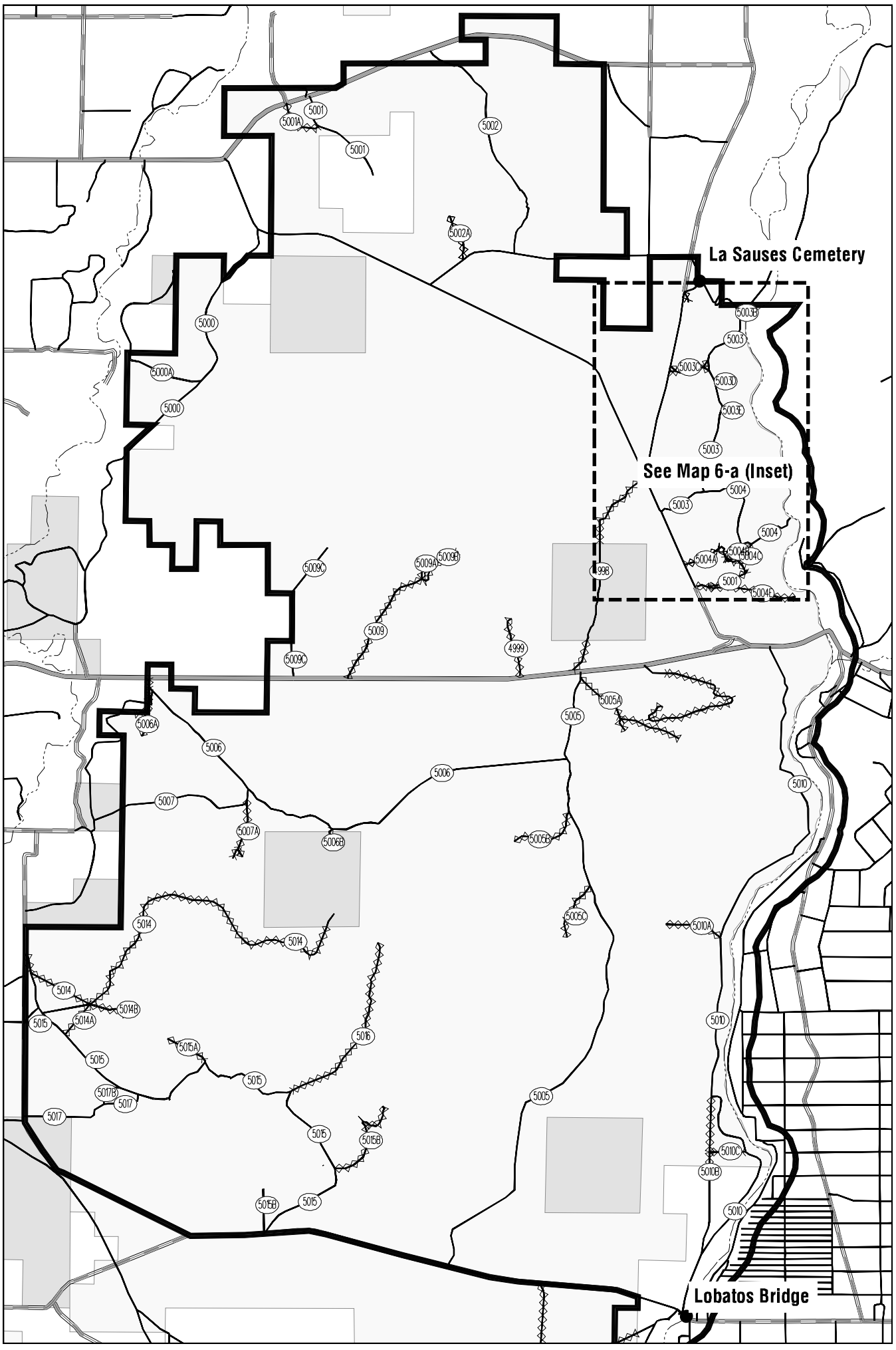

1 0 1 2 3
miles

BLM
State
Private
Planning Area Boundary
River or Stream
State Boundary

Primary highway, hard surface
Secondary highway, hard surface
Light duty road, principal street, hard or improved surface
Other road or street
Trail, 4WD Vehicle
Seasonally Closed 12/1 - 3/15
Seasonally Closed 4/1 - 5/31
Closed

Produced by the New Mexico State Office Geographic Sciences Team, Bureau of Land Management, December 08, 1999

No warranty is made by the Bureau of Land Management as to the accuracy, reliability, or completeness of these data for individual use or aggregate use with other data, or for purposes not intended by BLM. Spatial information may not meet National Map Accuracy Standards. This information may be updated without notification.

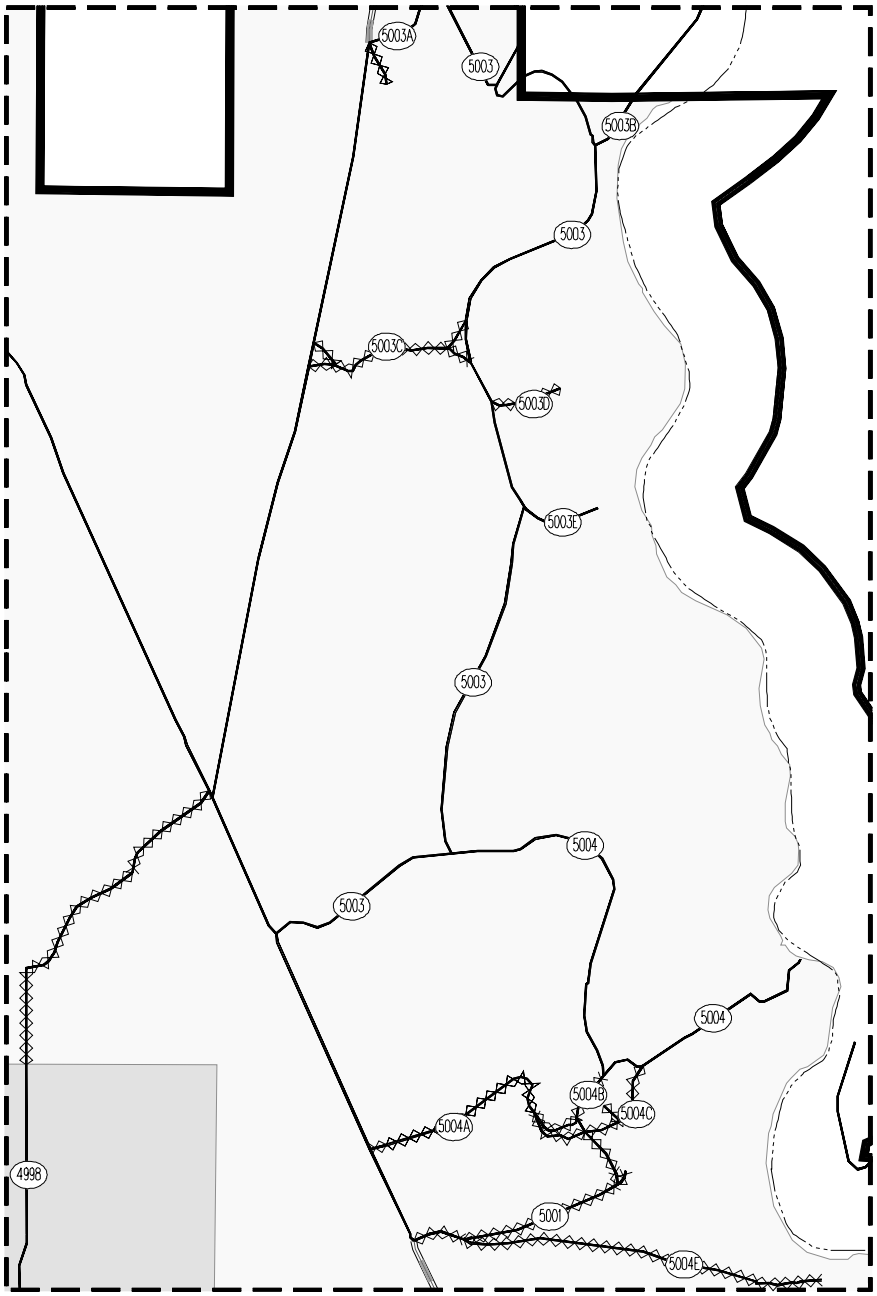

Map 6-a (Inset)

Route Designations

Rio Grande Corridor
Coordinated Resource Management Plan

BLM
State
Private

Primary highway, hard surface
Secondary highway, hard surface
Light duty road, principal street, hard or improved surface
Other road or street
Trail, 4WD Vehicle

Seasonally Closed 12/1 - 3/15
Seasonally Closed 4/1 - 5/31
Closed

Planning Area Boundary
River or Stream
State Boundary

0.5 0 0.5 1 miles

Produced by the New Mexico State Office Geographic Sciences Team, Bureau of Land Management, December 08, 1999

No warranty is made by the Bureau of Land Management as to the accuracy, reliability, or completeness of these data for individual use or aggregate use with other data, or for purposes not intended by BLM. Spatial information may not meet National Map Accuracy Standards. This information may be updated without notification.

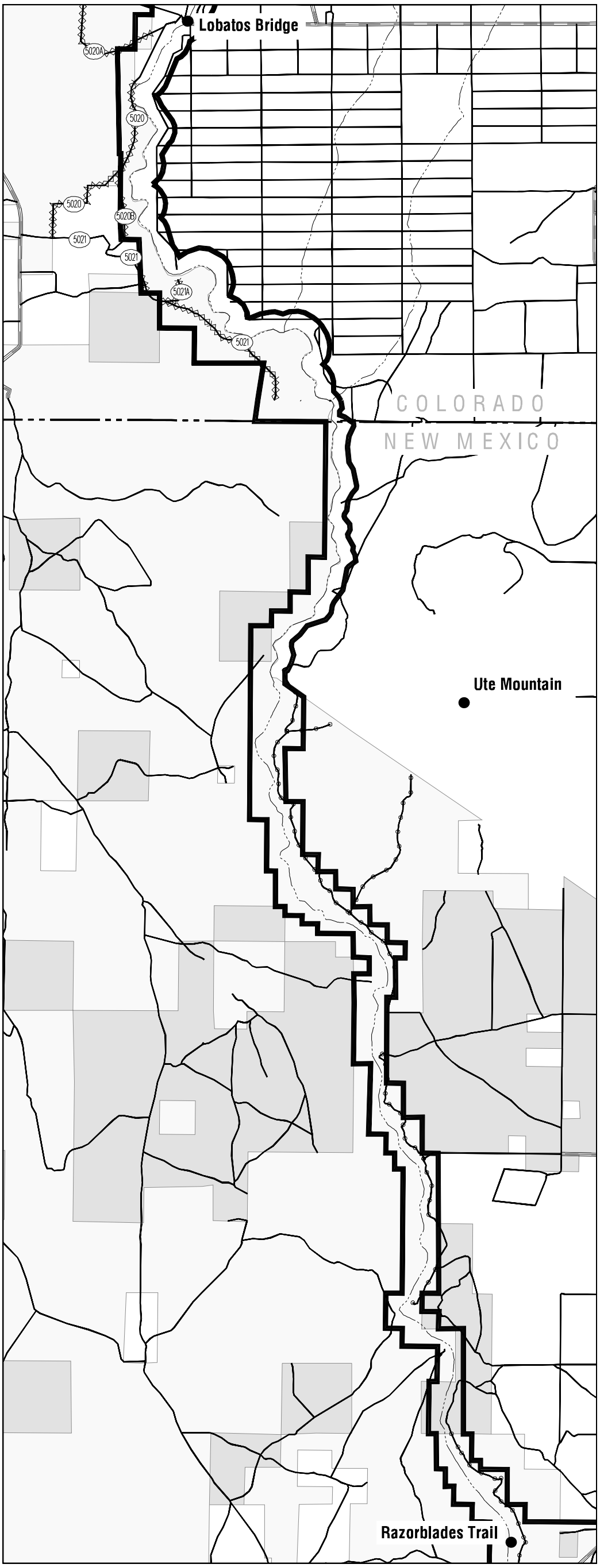

Map 6-b

Route Designations

Rio Grande Corridor
Coordinated Resource Management Plan

- Primary highway, hard surface
- Secondary highway, hard surface
- Light duty road, principal street, hard or improved surface
- Other road or street
- Trail, 4WD Vehicle
- Seasonally Closed 12/1 - 3/15
- Seasonally Closed 4/1 - 5/31
- Closed
- BLM
- State
- Private
- Planning Area Boundary
- River or Stream
- State Boundary

1 0 1 2 3 miles

Produced by the New Mexico State Office Geographic Sciences Team, Bureau of Land Management, December 08, 1999

No warranty is made by the Bureau of Land Management as to the accuracy, reliability, or completeness of these data for individual use or aggregate use with other data, or for purposes not intended by BLM. Spatial information may not meet National Map Accuracy Standards. This information may be updated without notification.

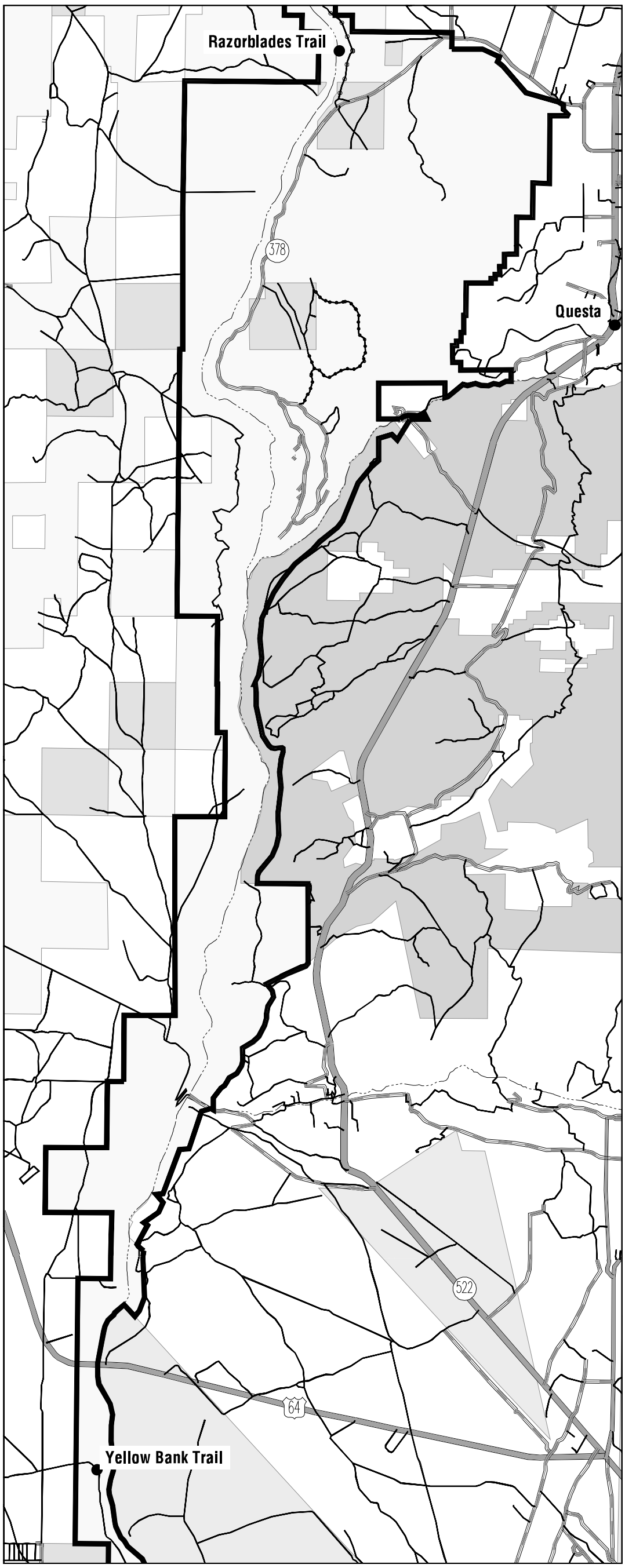

Map 6-c

Route Designations

Rio Grande Corridor
Coordinated Resource Management Plan

- Primary highway, hard surface
- Secondary highway, hard surface
- Light duty road, principal street, hard or improved surface
- Other road or street
- Trail, 4WD Vehicle
- Seasonally Closed 12/1 - 3/15
- Seasonally Closed 4/1 - 5/31
- Closed
- BLM
- Tribal
- State
- Forest Service
- Private
- Planning Area Boundary
- River or Stream
- State Boundary

1 0 1 2 3 miles

Produced by the New Mexico State Office Geographic Sciences Team, Bureau of Land Management, December 08, 1999

No warranty is made by the Bureau of Land Management as to the accuracy, reliability, or completeness of these data for individual use or aggregate use with other data, or for purposes not intended by BLM. Spatial information may not meet National Map Accuracy Standards. This information may be updated without notification.

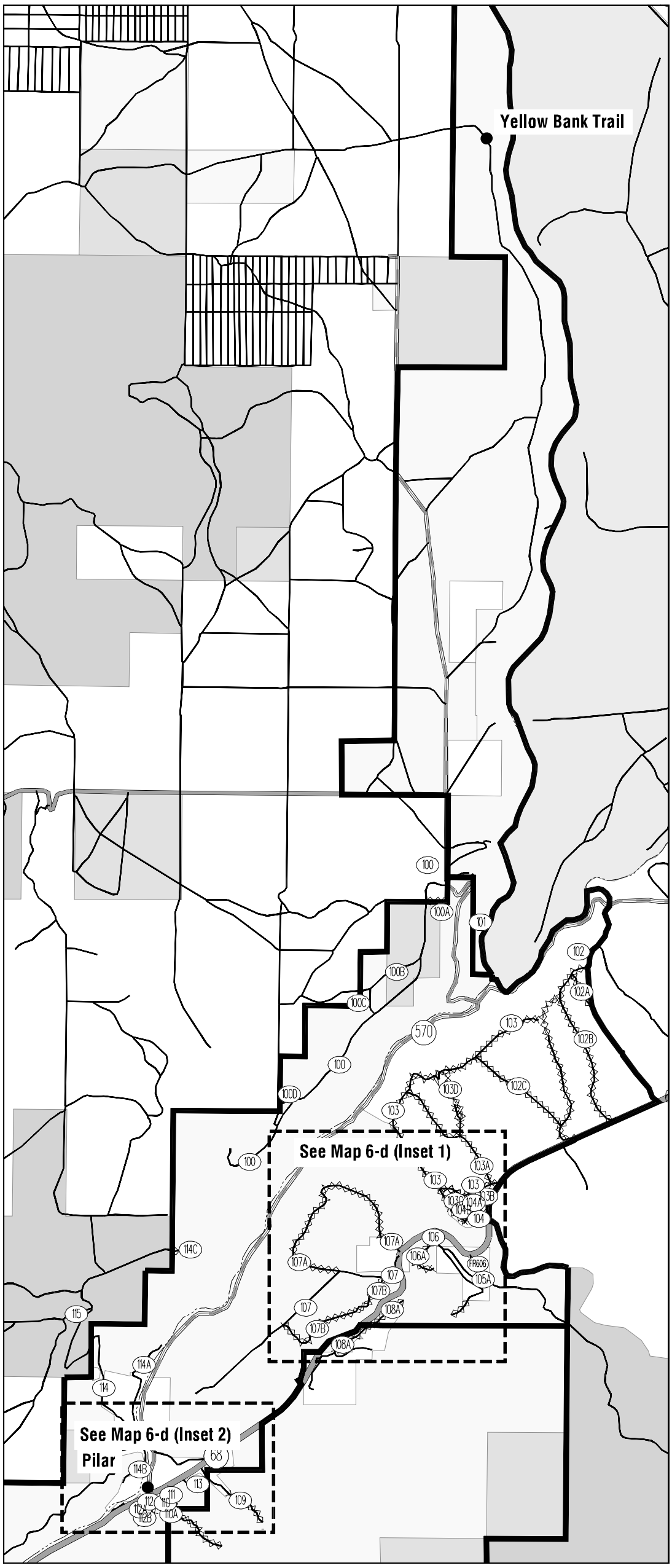

Map 6-d

Route Designations

Rio Grande Corridor Coordinated Resource Management Plan

Primary highway, hard surface

Secondary highway, hard surface

Light duty road, principal street, hard or improved surface

Other road or street

Trail, 4WD Vehicle

Closed

BLM

Tribal

State

Forest Service

Private

Planning Area Boundary

River or Stream

0.5 0 0.5 1 1.5 2 miles

Produced by the New Mexico State Office Geographic Sciences Team, Bureau of Land Management, December 08, 1999

No warranty is made by the Bureau of Land Management as to the accuracy, reliability, or completeness of these data for individual use or aggregate use with other data, or for purposes not intended by BLM. Spatial information may not meet National Map Accuracy Standards. This information may be updated without notification.

Map 6-d (Inset 1)

Route Designations

Rio Grande Corridor
Coordinated Resource Management Plan

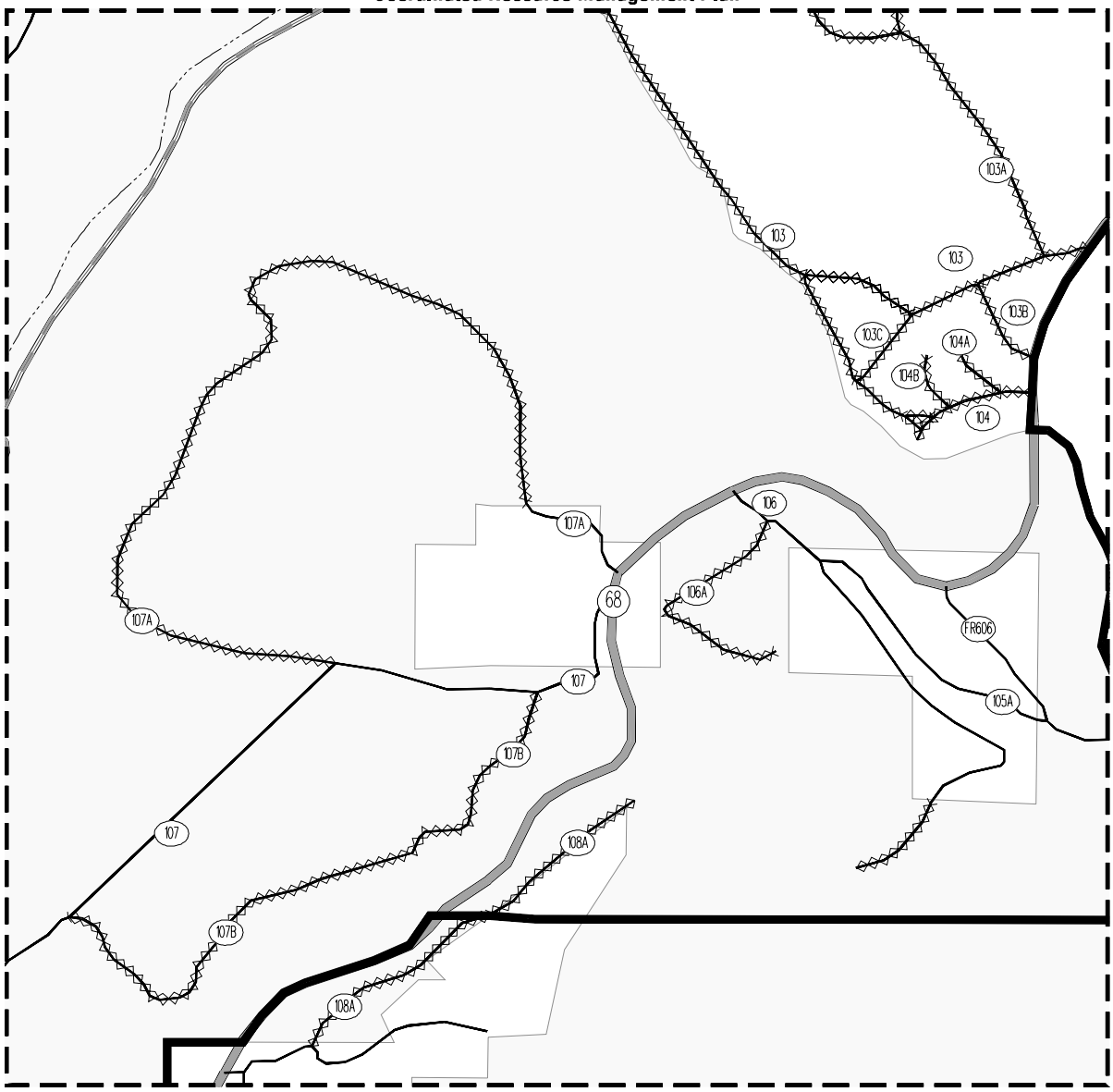

0.5 0 0.5 1 miles

Primary highway, hard surface
Secondary highway, hard surface
Light duty road, principal street, hard or improved surface
Other road or street
Trail, 4WD Vehicle
Closed
BLM
Private
Planning Area Boundary
River or Stream
State Boundary

Produced by the New Mexico State Office Geographic Sciences Team, Bureau of Land Management, December 08, 1999

No warranty is made by the Bureau of Land Management as to the accuracy, reliability, or completeness of these data for individual use or aggregate use with other data, or for purposes not intended by BLM. Spatial information may not meet National Map Accuracy Standards. This information may be updated without notification.

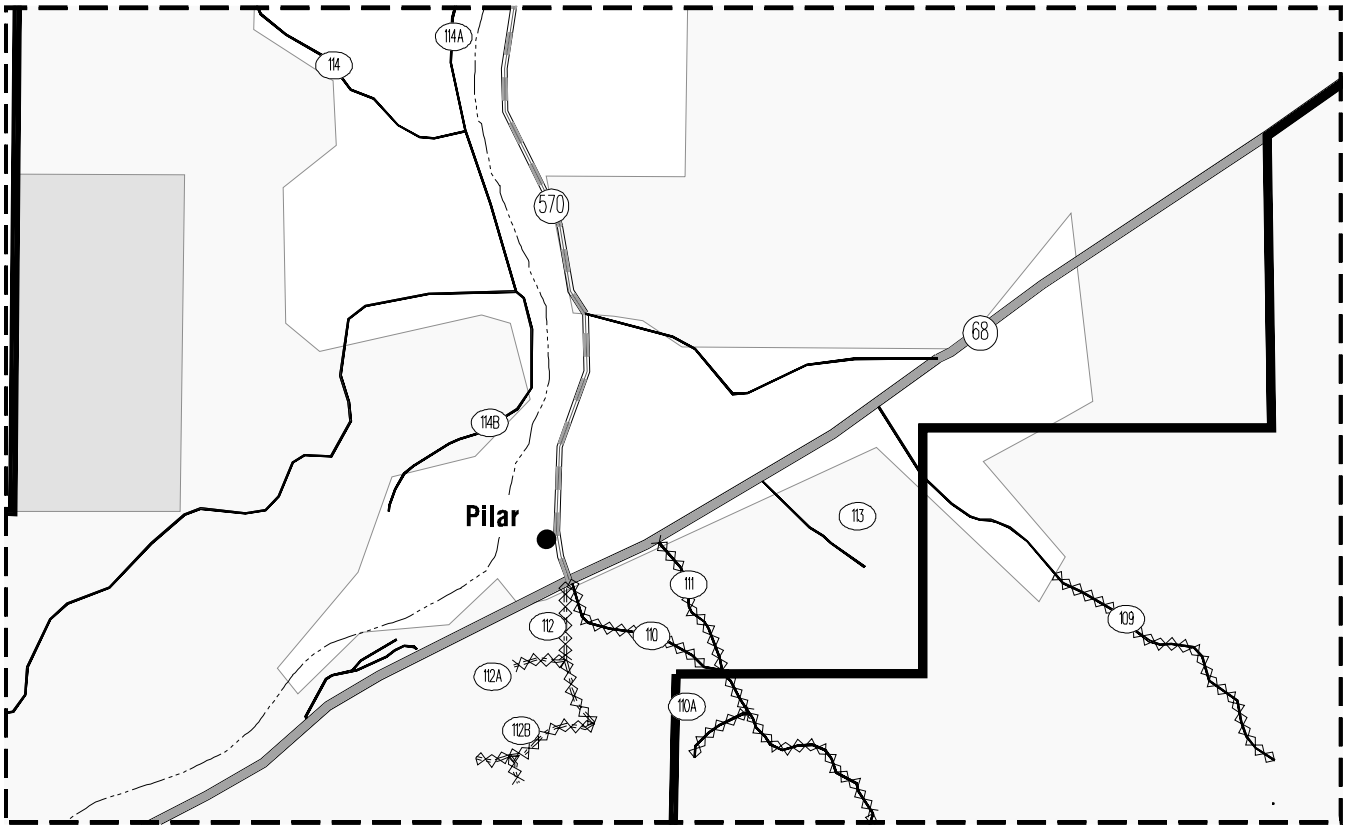

Map 6-d (Inset 2)

Route Designations

Rio Grande Corridor
Coordinated Resource Management Plan

0.2 0 0.2 0.4 miles

Primary highway, hard surface
Secondary highway, hard surface
Light duty road, principal street, hard or improved surface
Other road or street
Trail, 4WD Vehicle
Closed

BLM
State
Private
Planning Area Boundary
River or Stream
State Boundary

Produced by the New Mexico State Office Geographic Sciences Team, Bureau of Land Management, December 08, 1999

No warranty is made by the Bureau of Land Management as to the accuracy, reliability, or completeness of these data for individual use or aggregate use with other data, or for purposes not intended by BLM. Spatial information may not meet National Map Accuracy Standards. This information may be updated without notification.

Map 6-e

Route Designations

Rio Grande Corridor
Coordinated Resource Management Plan

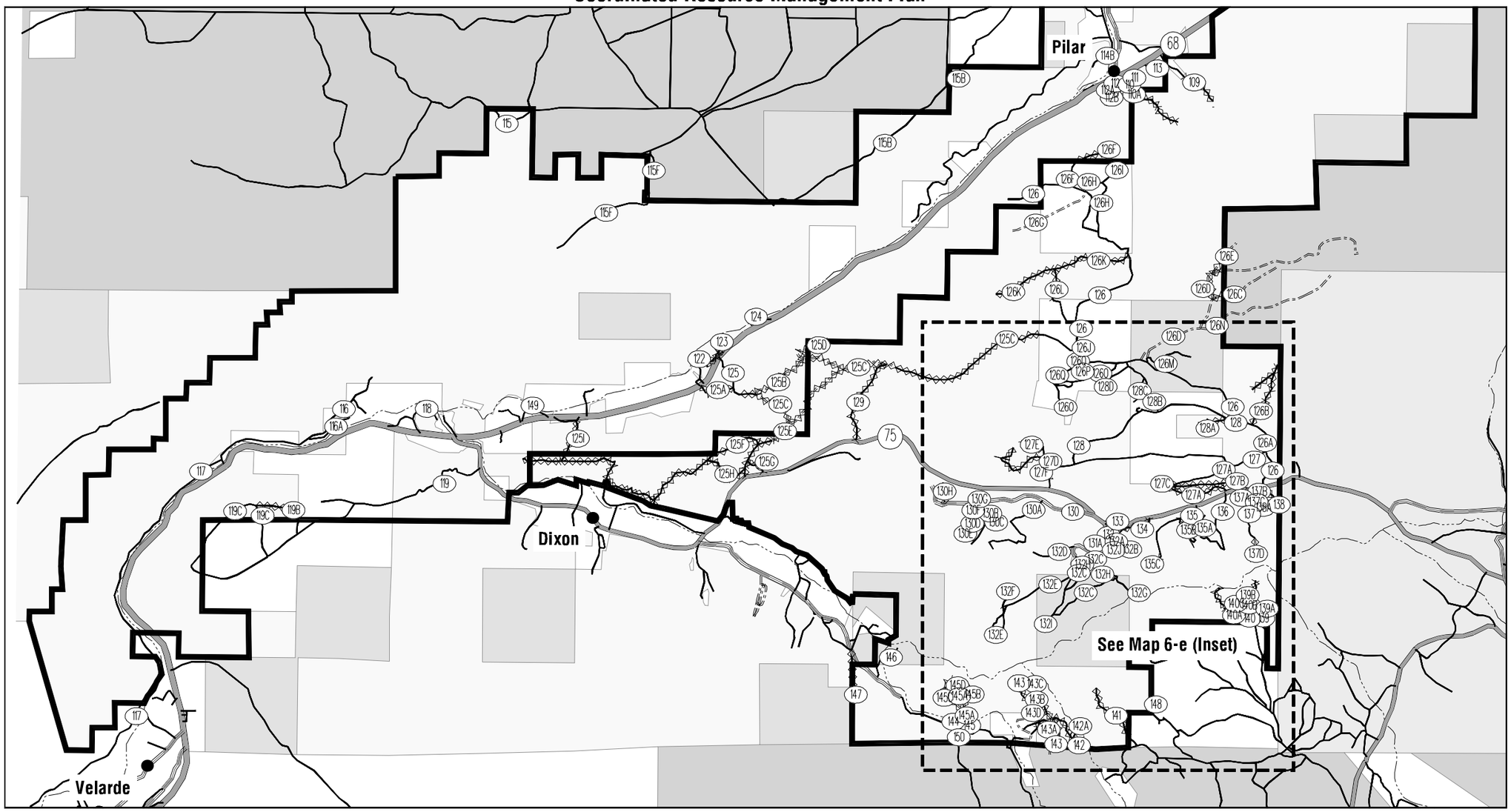

Produced by the New Mexico State Office Geographic Sciences Team, Bureau of Land Management, December 09, 1999

No warranty is made by the Bureau of Land Management as to the accuracy, reliability, or completeness of these data for individual use or aggregate use with other data, or for purposes not intended by BLM. Spatial information may not meet National Map Accuracy Standards. This information may be updated without notification.

1 0 1 2 miles

- Primary highway, hard surface
- Secondary highway, hard surface
- Light duty road, principal street, hard or improved surface
- Other road or street
- Trail, 4WD Vehicle
- Closed
- BLM
- Tribal
- State
- Forest Service
- Private
- Planning Area Boundary
- River or Stream

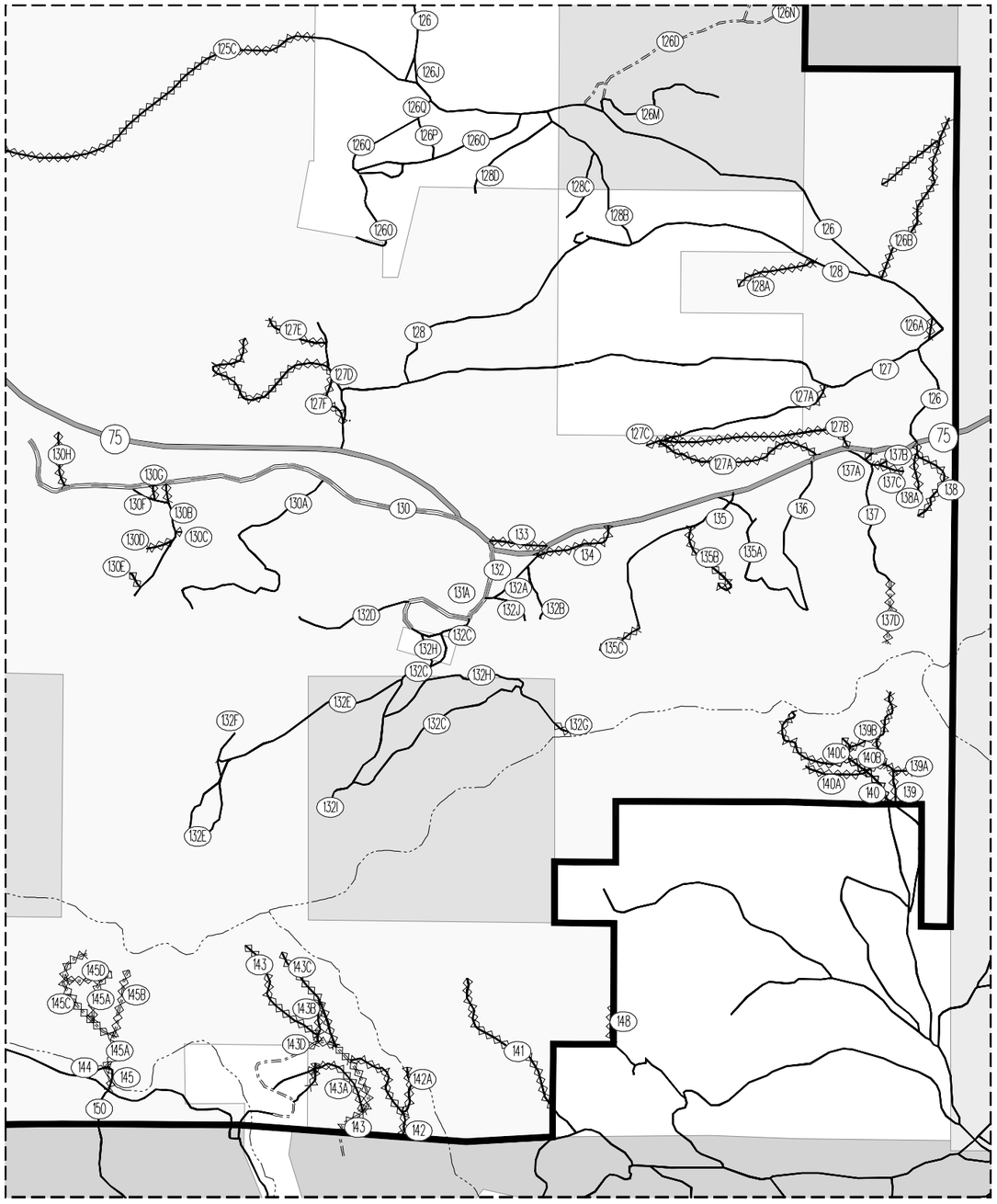

Map 6-e (Inset)

Route Designations

Rio Grande Corridor
Coordinated Resource Management Plan

- Primary highway, hard surface
- Secondary highway, hard surface
- Light duty road, principal street, hard or improved surface
- Other road or street
- Trail, 4WD Vehicle
- Closed
- BLM
- Tribal
- State
- Forest Service
- Private
- Planning Area Boundary
- River or Stream

0.5 0 0.5 1 miles

Produced by the New Mexico State Office Geographic Sciences Team, Bureau of Land Management, December 02, 1999

No warranty is made by the Bureau of Land Management as to the accuracy, reliability, or completeness of these data for individual use or aggregate use with other data, or for purposes not intended by BLM. Spatial information may not meet National Map Accuracy Standards. This information may be updated without notification.