MAPS

El Malpais Planning Area

Map 4

Overlap of Grazing Allotments
with Planning Area Boundaries

Grazing Allotment Boundaries

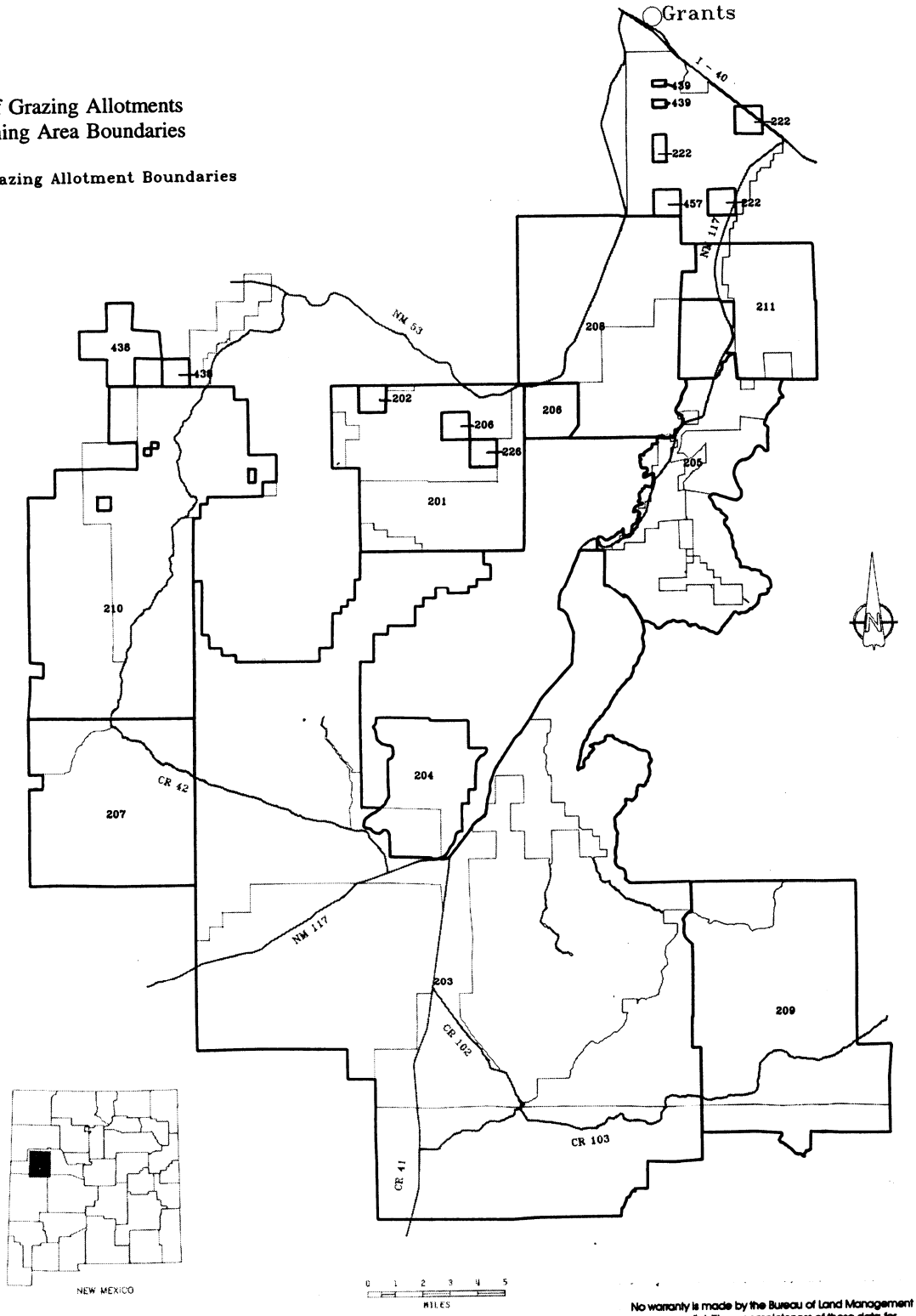

No warranty is made by the Bureau of Land Management as to the accuracy, reliability, or completeness of these data for individual use or aggregate use with other data, or for purposes not intended by BLM. Spatial information may not meet National Map Accuracy Standards. This information may be updated without notification.

El Malpais Planning Area

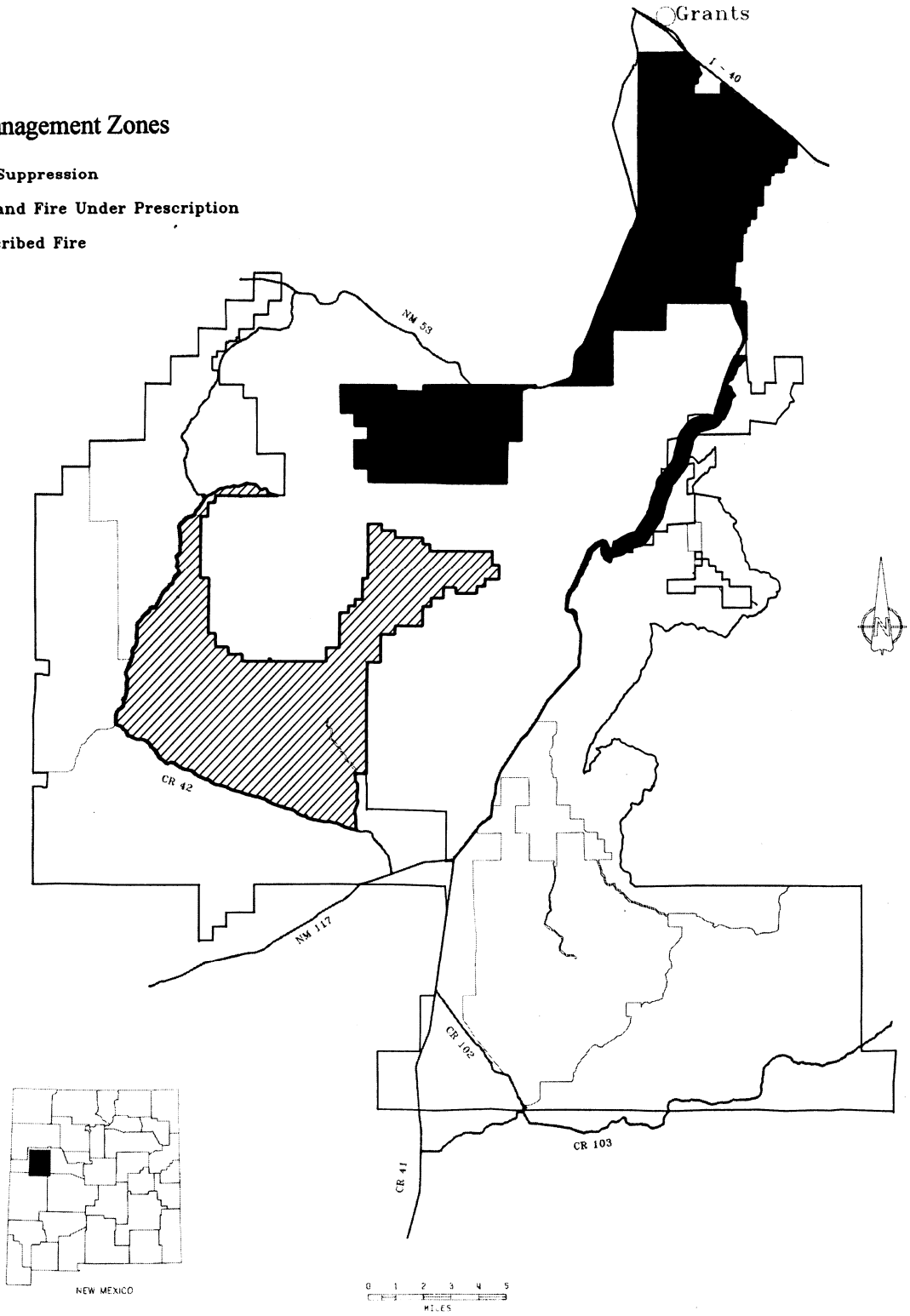

No warranty is made by the Bureau of Land Management as to the accuracy, reliability, or completeness of these data for individual use or aggregate use with other data, or for purposes not intended by BLM. Spatial information may not meet National Map Accuracy Standards. This information may be updated without notification.

El Malpais Planning Area

Map 6

Recreation Opportunity Spectrum (ROS)

Alternative A

- Roaded Natural (RN)
- Semi-Primitive Motorized (SPM)
- Semi-Primitive Non-Motorized (SPNM)

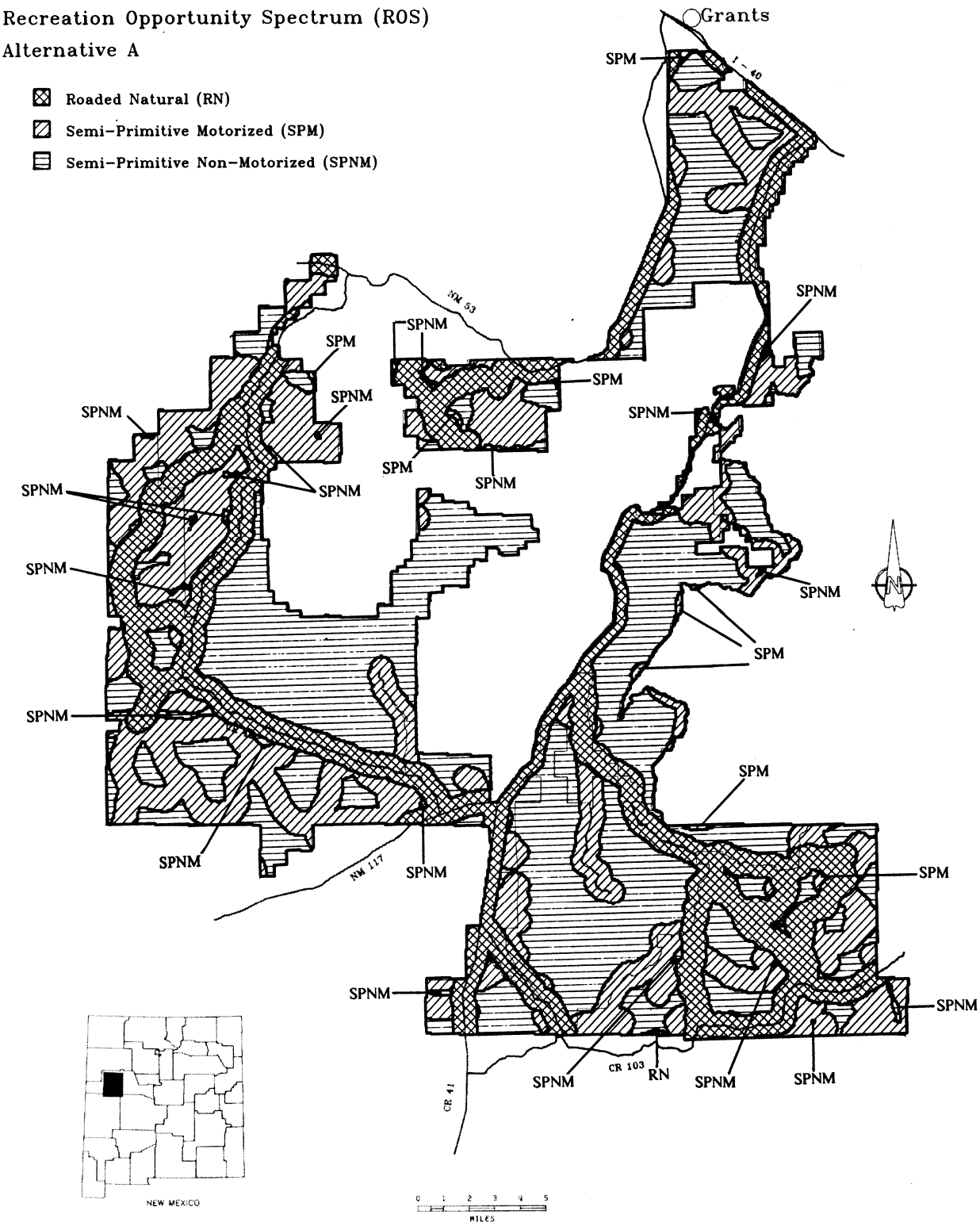

No warranty is made by the Bureau of Land Management as to the accuracy, reliability, or completeness of these data for individual use or aggregate use with other data, or for purposes not intended by BLM. Spatial information may not meet National Map Accuracy Standards. This information may be updated without notification.

El Malpais Planning Area

Map 7

Recreation Opportunity Spectrum (ROS)

Alternative B

- Roaded Natural (RN)
- Semi-Primitive Motorized (SPM)
- Semi-Primitive Non-Motorized (SPNM)

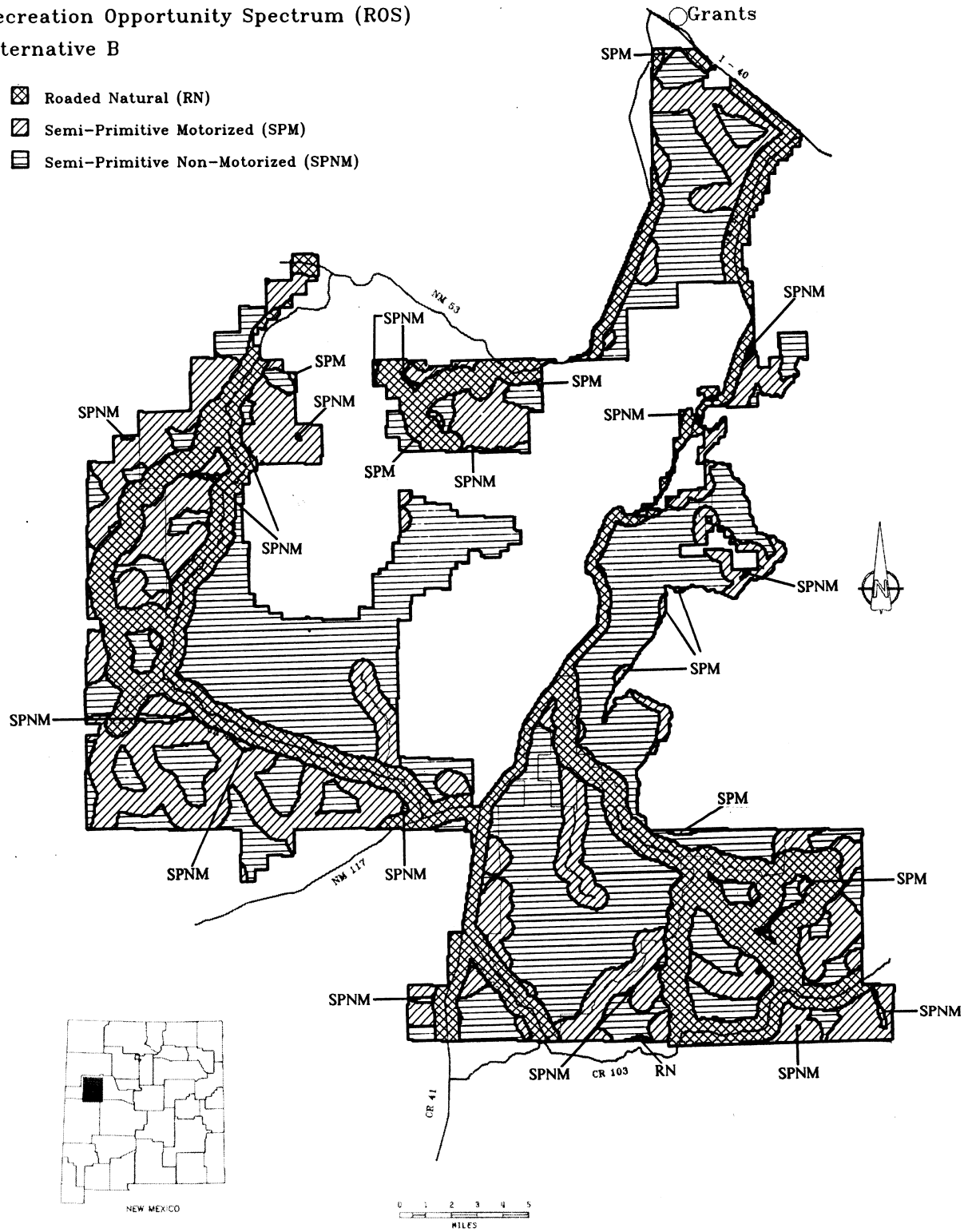

No warranty is made by the Bureau of Land Management as to the accuracy, reliability, or completeness of these data for individual use or aggregate use with other data, or for purposes not intended by BLM. Spatial information may not meet National Map Accuracy Standards. This information may be updated without notification.

El Malpais Planning Area

Map 8

Recreation Opportunity Spectrum (ROS)

Alternative C

- Roaded Natural (RN)
- Semi-Primitive Motorized (SPM)
- Semi-Primitive Non-Motorized (SPNM)

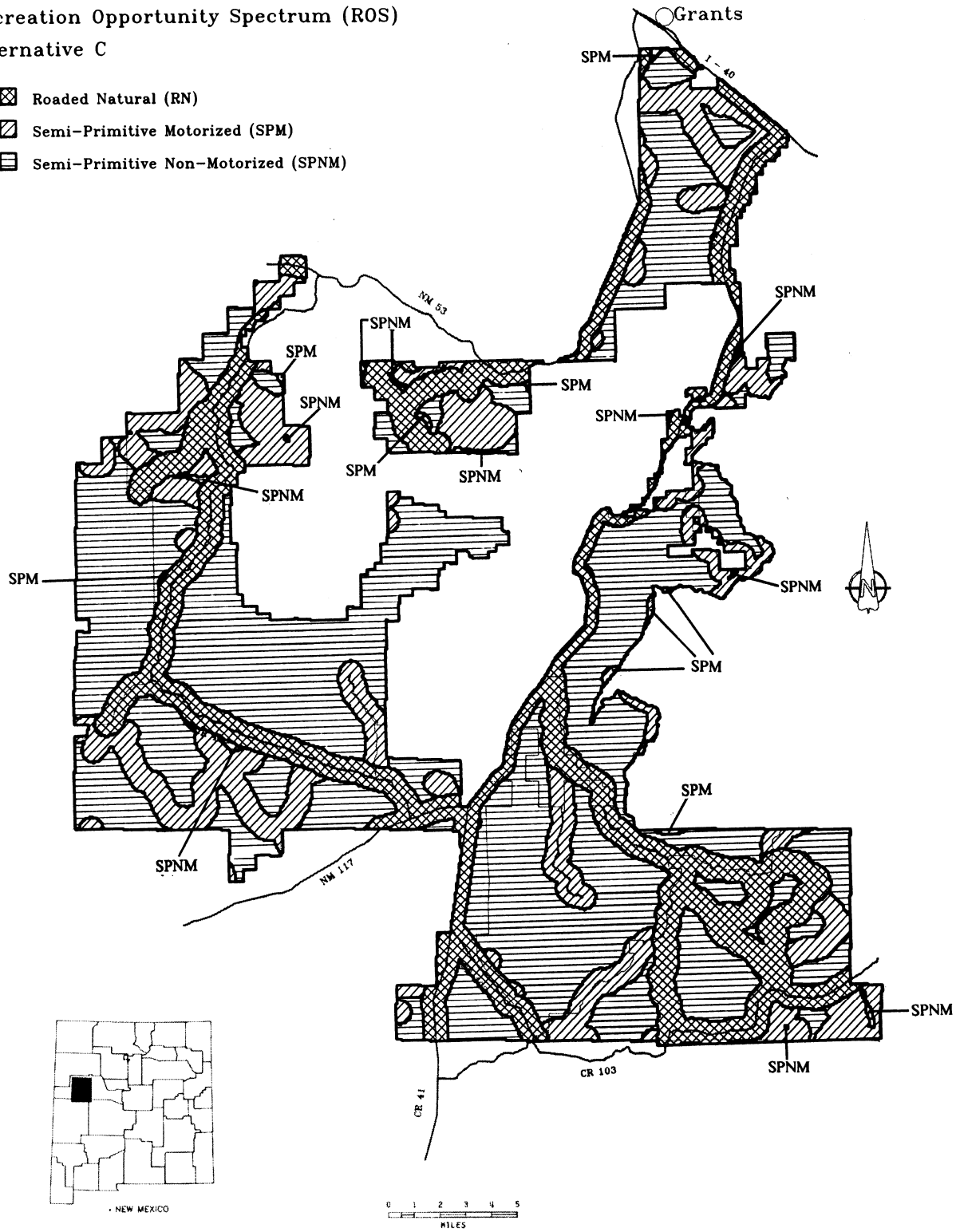

No warranty is made by the Bureau of Land Management as to the accuracy, reliability, or completeness of these data for individual use or aggregate use with other data, or for purposes not intended by BLM. Spatial information may not meet National Map Accuracy Standards. This information may be updated without notification.

El Malpais Planning Area

Map 9

Recreation Opportunity Spectrum (ROS)

Alternative D

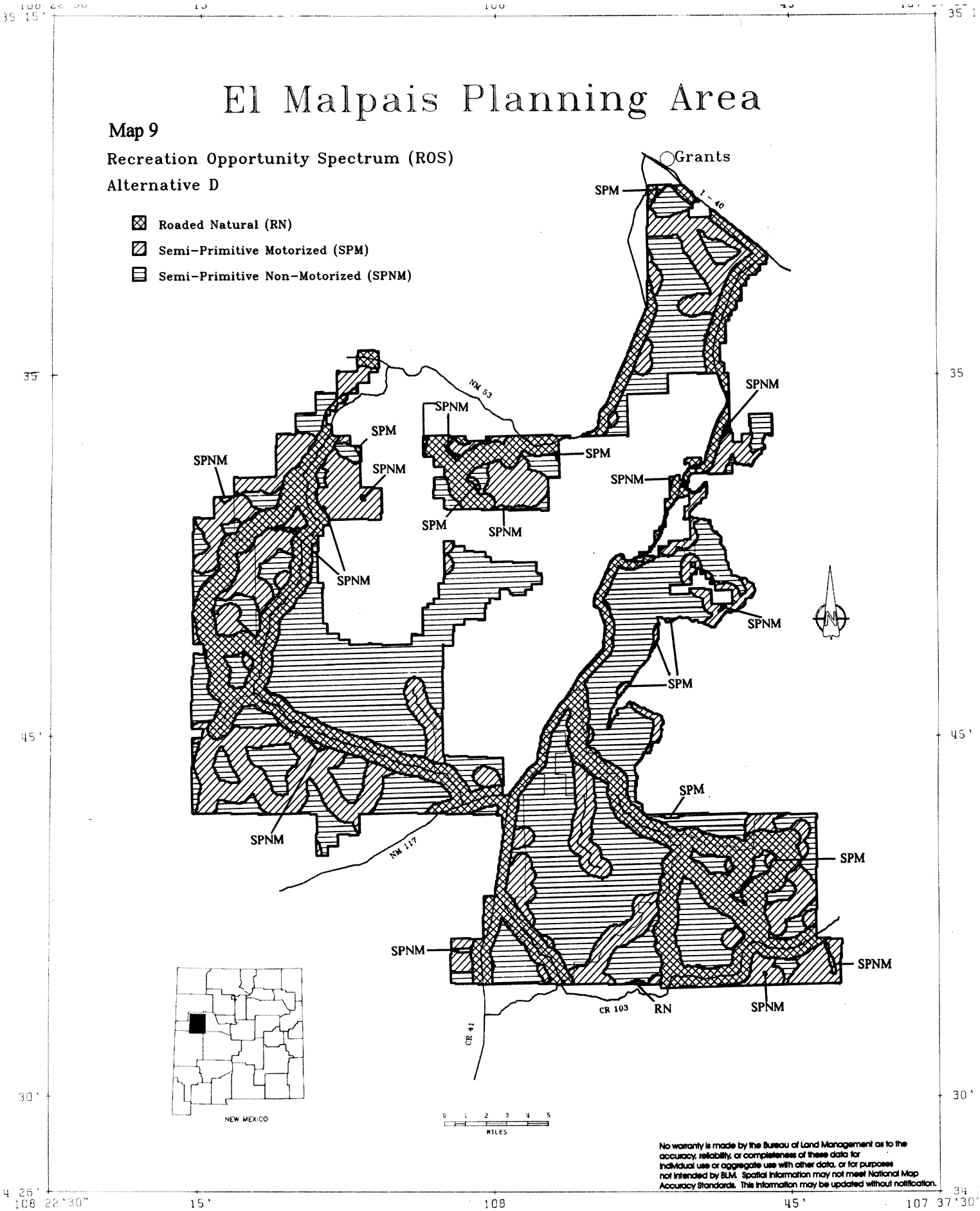

No warranty is made by the Bureau of Land Management as to the accuracy, reliability, or completeness of these data for individual use or aggregate use with other data, or for purposes not intended by BLM. Spatial information may not meet National Map Accuracy Standards. This information may be updated without notification.

El Malpais Planning Area

Map 10

Recreation Facilities
Alternative A

- - - -	Continental Divide National Scenic Trail
S	Entry Sign (9)
SB	Byway Sign (2)
K	Kiosk (2)
★	Ranger Station
T	Trailhead (5)
H	Hiking (6 - no trailhead)
P	Picnicking (1)
C	Camping (1)
HB	Horseback Riding (2)

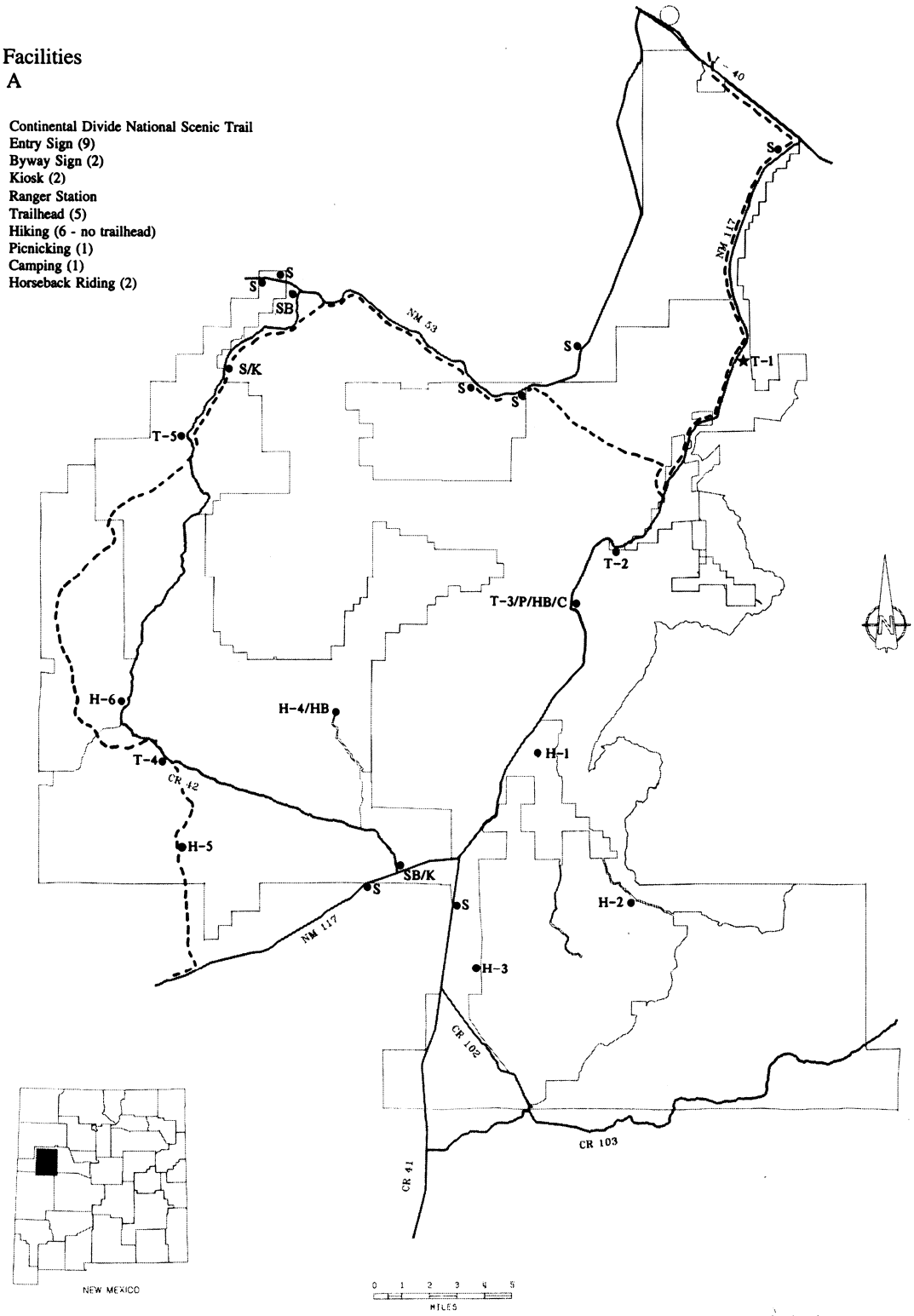

No warranty is made by the Bureau of Land Management as to the accuracy, reliability, or completeness of these data for individual use or aggregate use with other data, or for purposes not intended by BLM. Spatial information may not meet National Map Accuracy Standards. This information may be updated without notification.

El Malpais Planning Area

Map 11

Recreation Facilities
Alternative B

----	Continental Divide National Scenic Trail
S	Entry Sign (6)
SL	Large Entry Sign (2)
SB	Byway Sign (7)
K	Kiosk (3)
★	Ranger Station
T	Trailhead (16)
H	Hiking (2 - no trailhead)
P	Picnicking (3)
C	Camping (1)
HB	Horseback Riding (4)
▒	WildlifeViewing Area

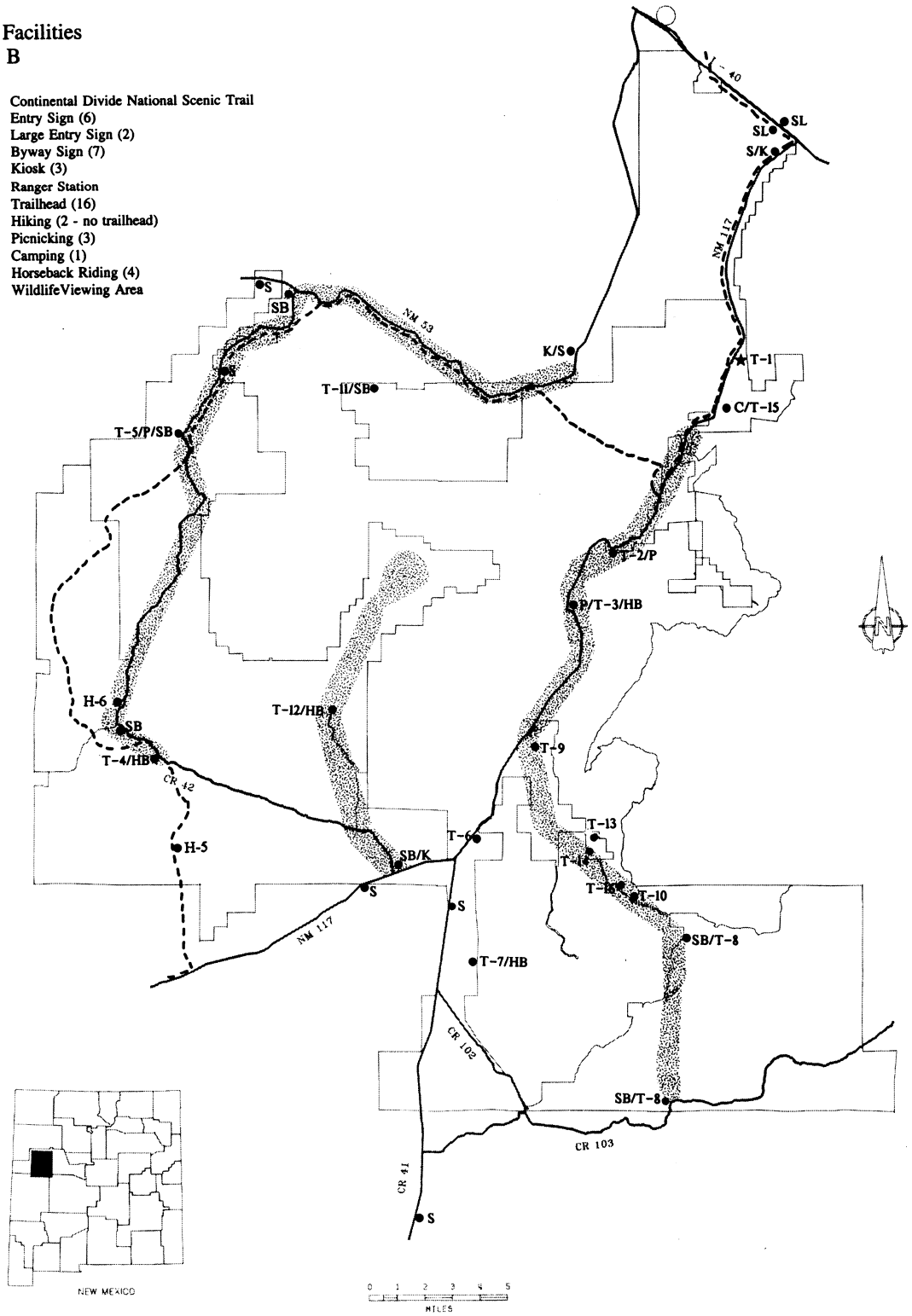

No warranty is made by the Bureau of Land Management as to the accuracy, reliability, or completeness of these data for individual use or aggregate use with other data, or for purposes not intended by BLM. Spatial information may not meet National Map Accuracy Standards. This information may be updated without notification.

El Malpais Planning Area

Map 12

Recreation Facilities
Alternative C

----	Continental Divide National Scenic Trail
S	Entry Sign (6)
★	Ranger Station
T	Trailhead (2)
H	Hiking (6 - no trailhead)
HB	Horseback Riding (2)

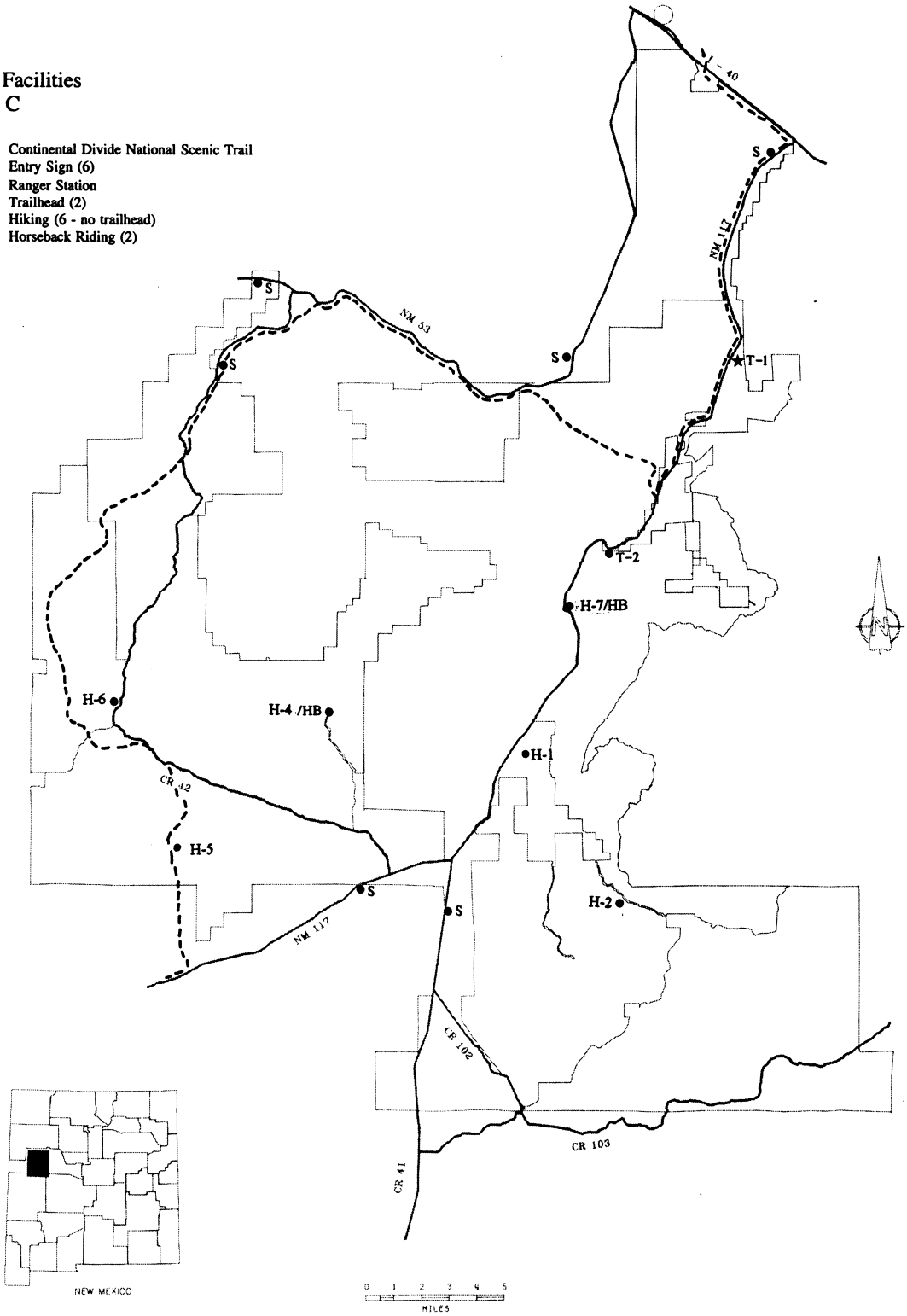

No warranty is made by the Bureau of Land Management as to the accuracy, reliability, or completeness of these data for individual use or aggregate use with other data, or for purposes not intended by BLM. Spatial information may not meet National Map Accuracy Standards. This information may be updated without notification.

El Malpais Planning Area

Map 13

Recreation Facilities
Alternative D

- ---- Continental Divide National Scenic Trail
- S Entry Sign (6)
- SB Byway Sign (4)
- K Kiosk (3)
- ★ Ranger Station
- T Trailhead (11)
- H Hiking (3)
- P Picnicking (1)
- C Camping (1)
- HB Horseback Riding (4)
- WildlifeViewing Area

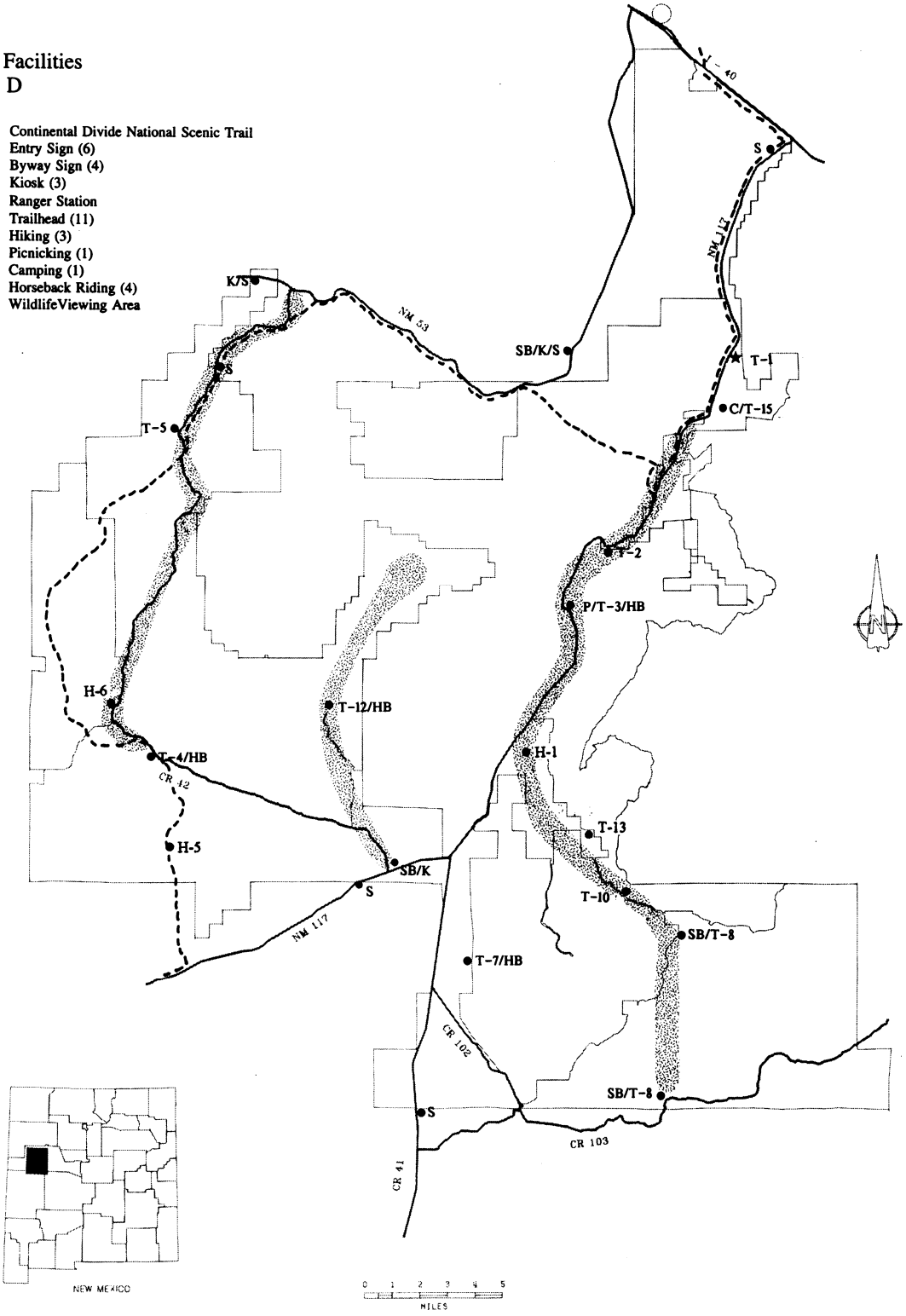

No warranty is made by the Bureau of Land Management as to the accuracy, reliability, or completeness of these data for individual use or aggregate use with other data, or for purposes not intended by BLM. Spatial information may not meet National Map Accuracy Standards. This information may be updated without notification.

El Malpais Planning Area

Map 14

Visual Resource Management (VRM) Classes

Alternative A

- VRM Class I
- VRM Class II
- VRM Class III
- No VRM Class

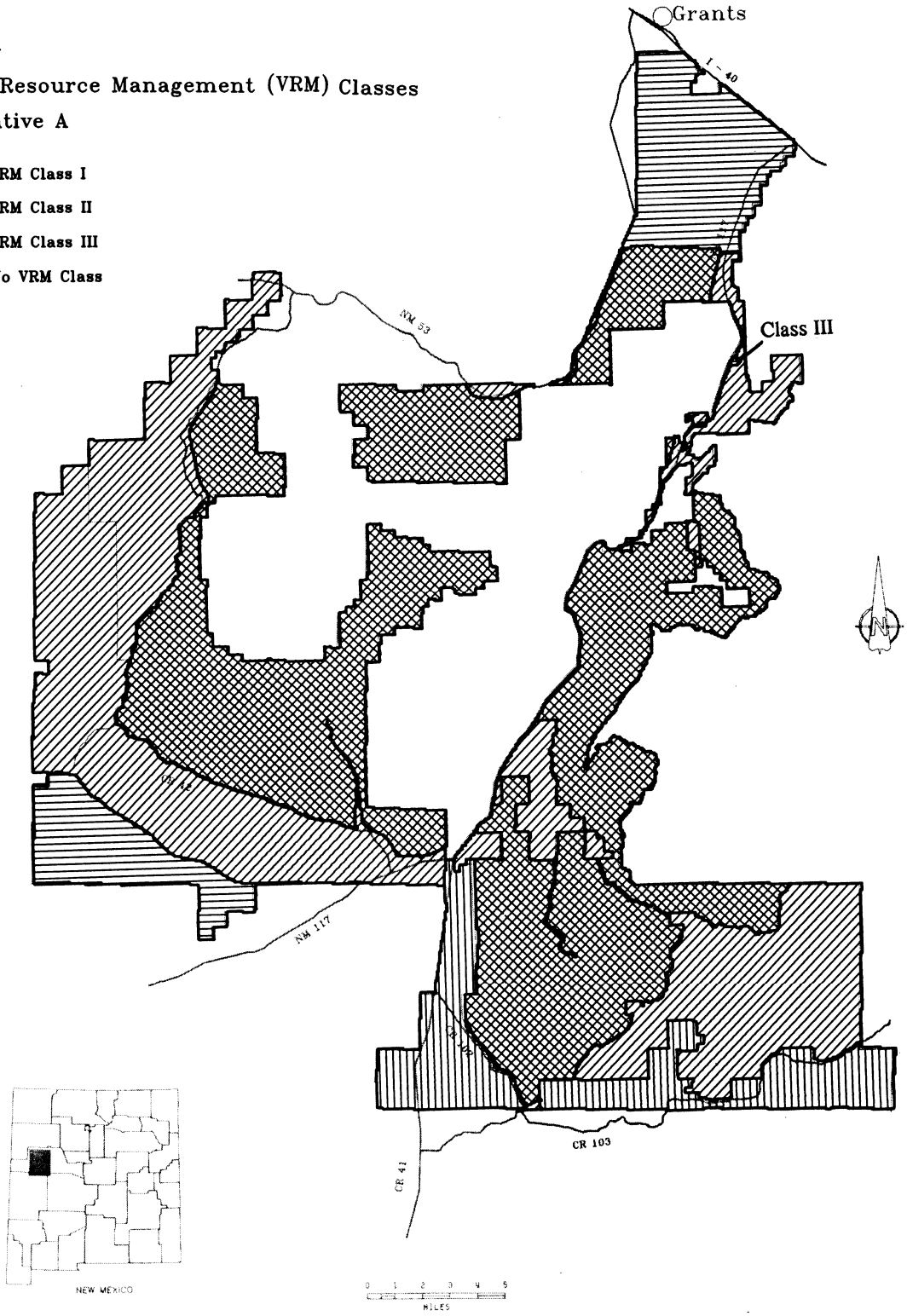

No warranty is made by the Bureau of Land Management as to the accuracy, reliability, or completeness of these data for individual use or aggregate use with other data, or for purposes not intended by BLM. Spatial information may not meet National Map Accuracy Standards. This information may be updated without notification.

El Malpais Planning Area

Map 15

Visual Resource Management (VRM) Classes

Alternative B

- VRM Class I
- VRM Class II
- VRM Class III

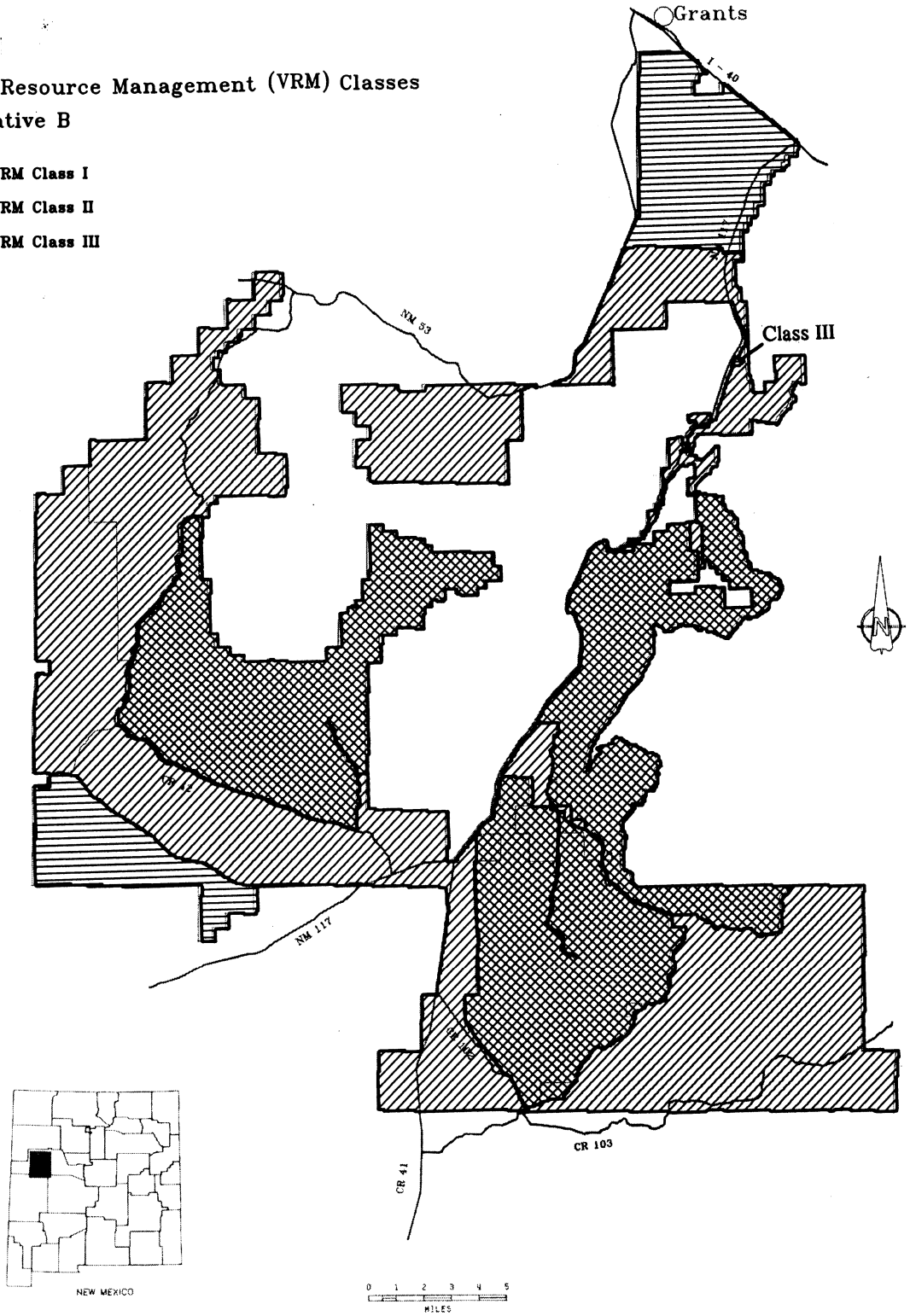

No warranty is made by the Bureau of Land Management as to the accuracy, reliability, or completeness of these data for individual use or aggregate use with other data, or for purposes not intended by BLM. Spatial information may not meet National Map Accuracy Standards. This information may be updated without notification.

El Malpais Planning Area

Map 16

Visual Resource Management (VRM) Classes
Alternative C

- VRM Class I
- VRM Class II
- VRM Class III

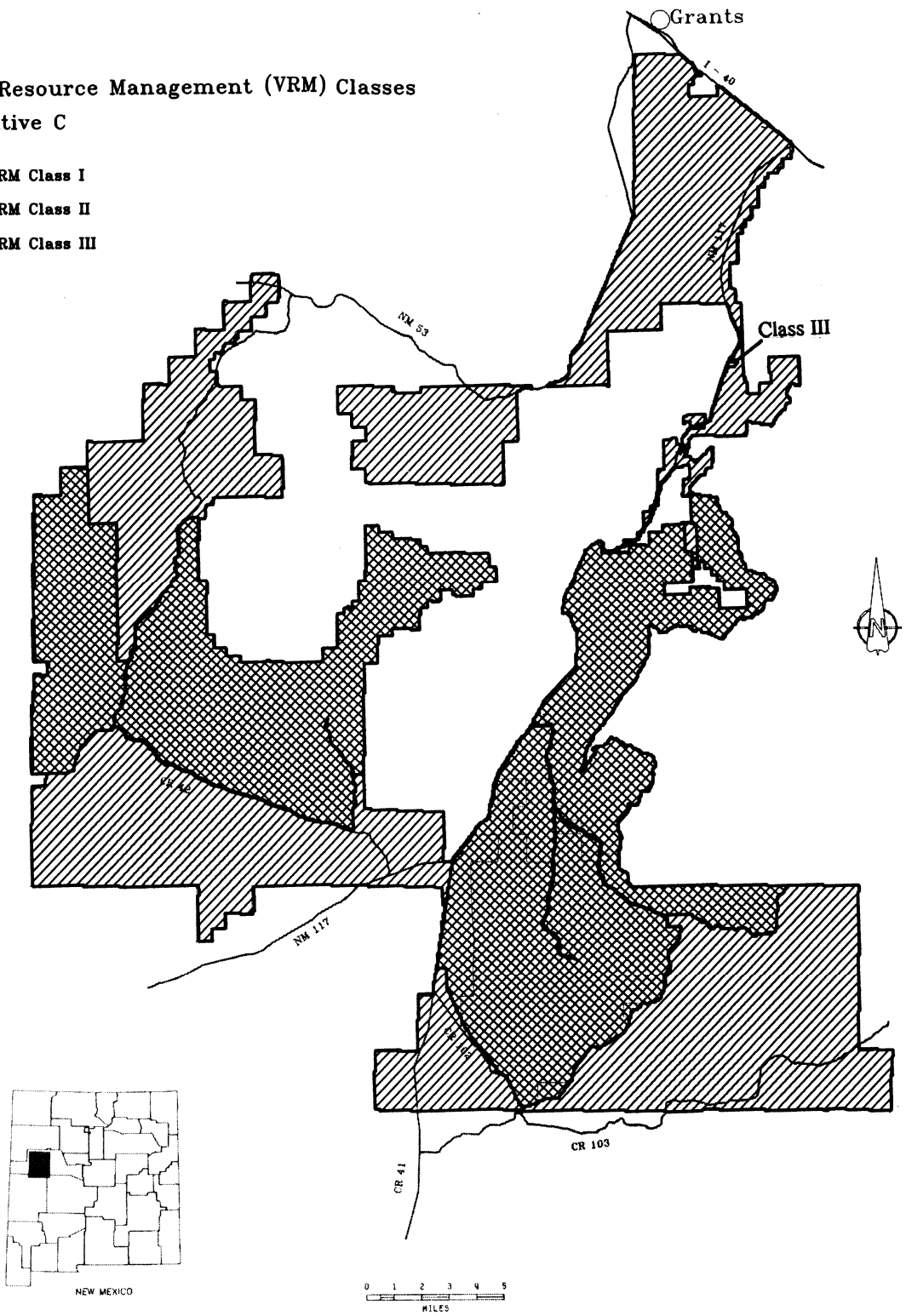

No warranty is made by the Bureau of Land Management as to the accuracy, reliability, or completeness of these data for individual use or aggregate use with other data, or for purposes not intended by BLM. Spatial information may not meet National Map Accuracy Standards. This information may be updated without notification.

El Malpais Planning Area

Map 17

Visual Resource Management (VRM) Classes

Alternative D

- VRM Class I
- VRM Class II
- VRM Class III

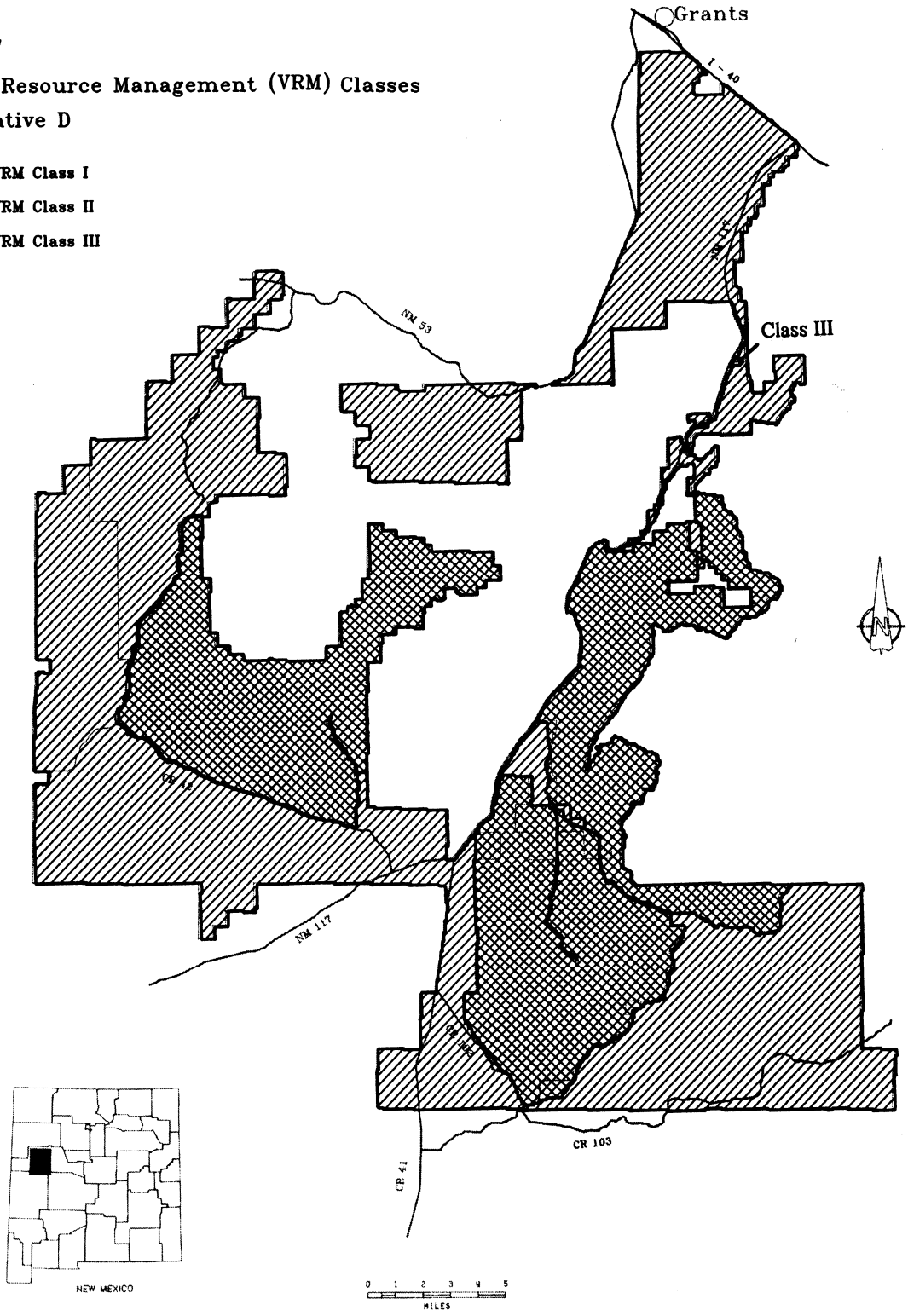

No warranty is made by the Bureau of Land Management as to the accuracy, reliability, or completeness of these data for individual use or aggregate use with other data, or for purposes not intended by BLM. Spatial information may not meet National Map Accuracy Standards. This information may be updated without notification.

El Malpais Planning Area

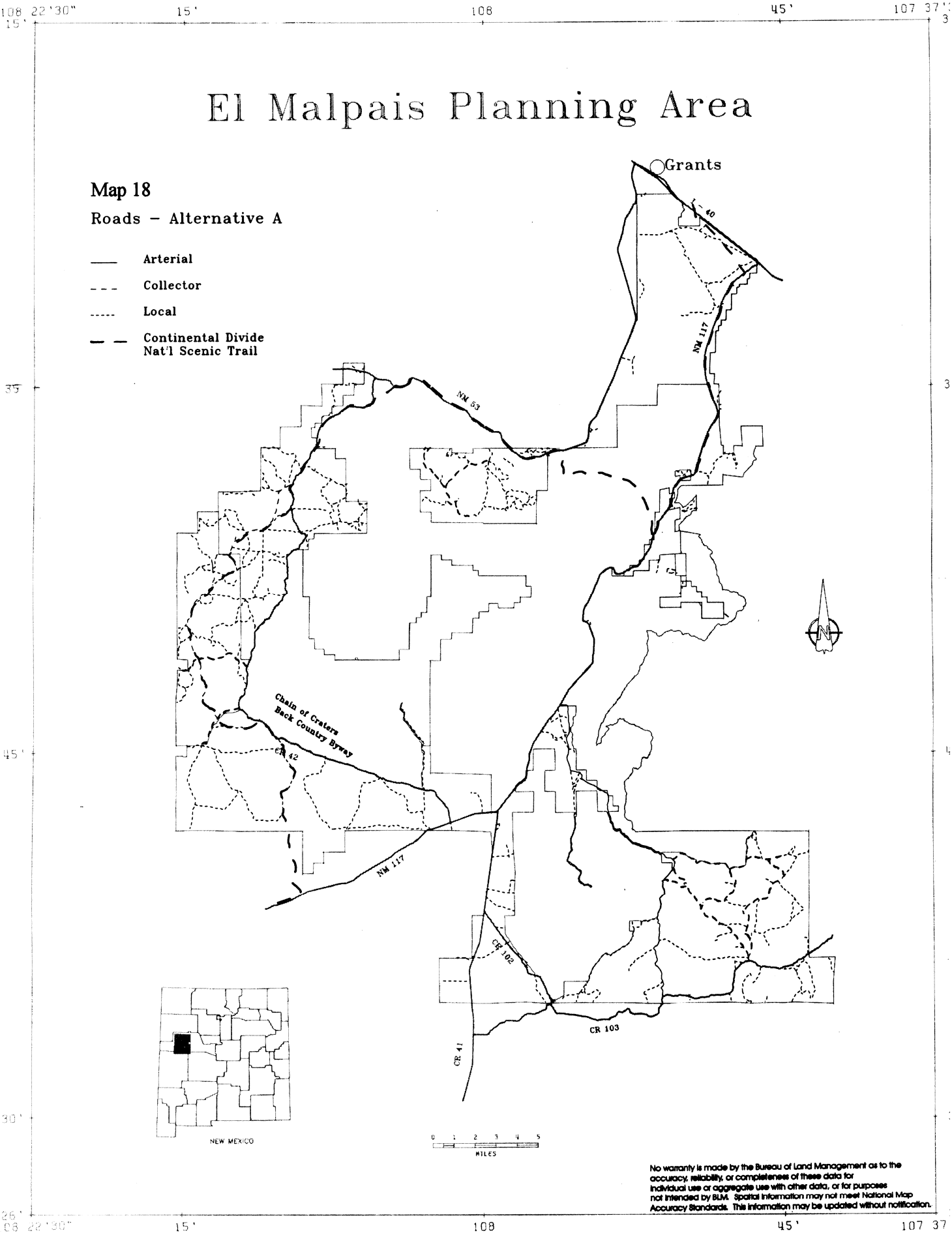

El Malpais Planning Area

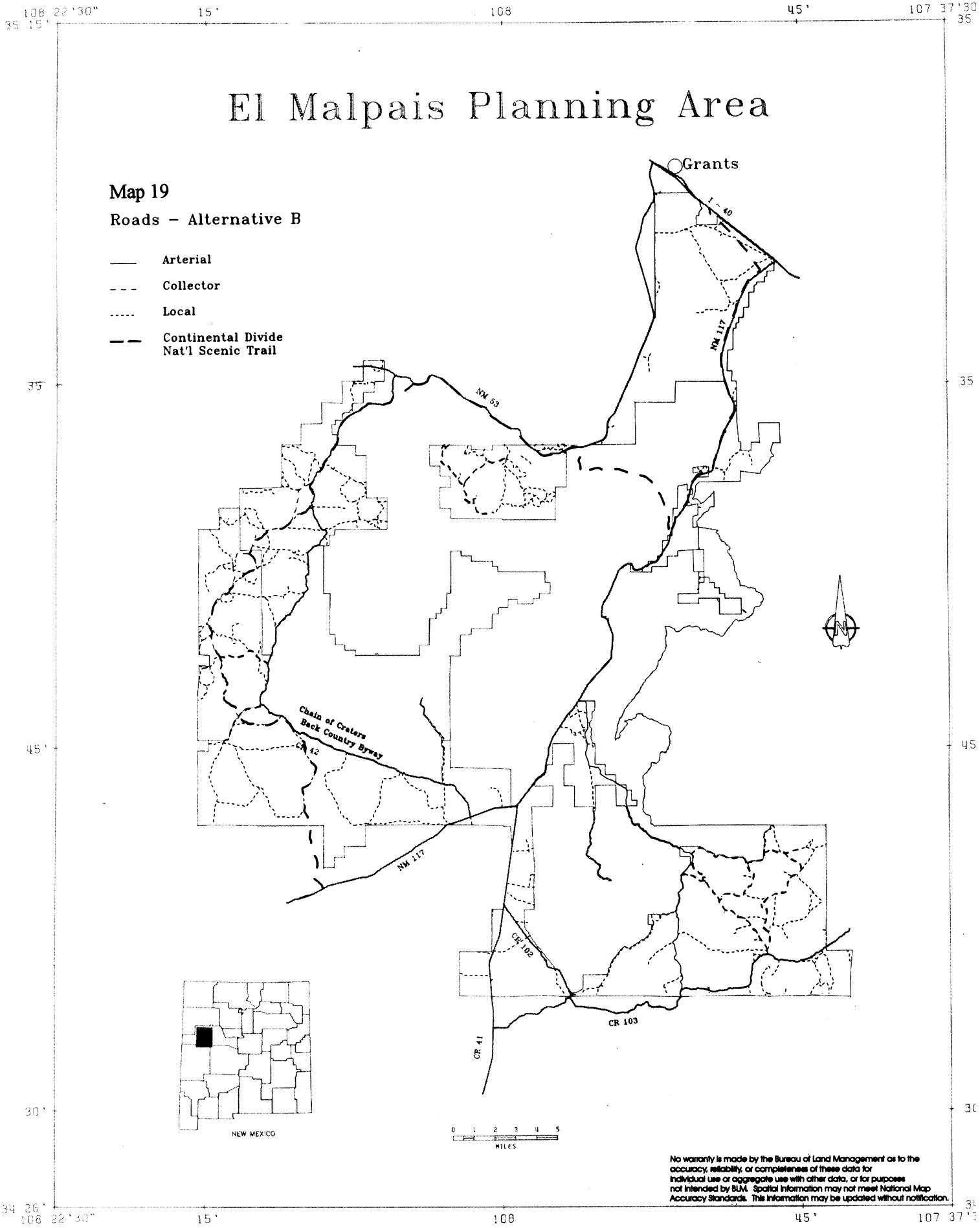

El Malpais Planning Area

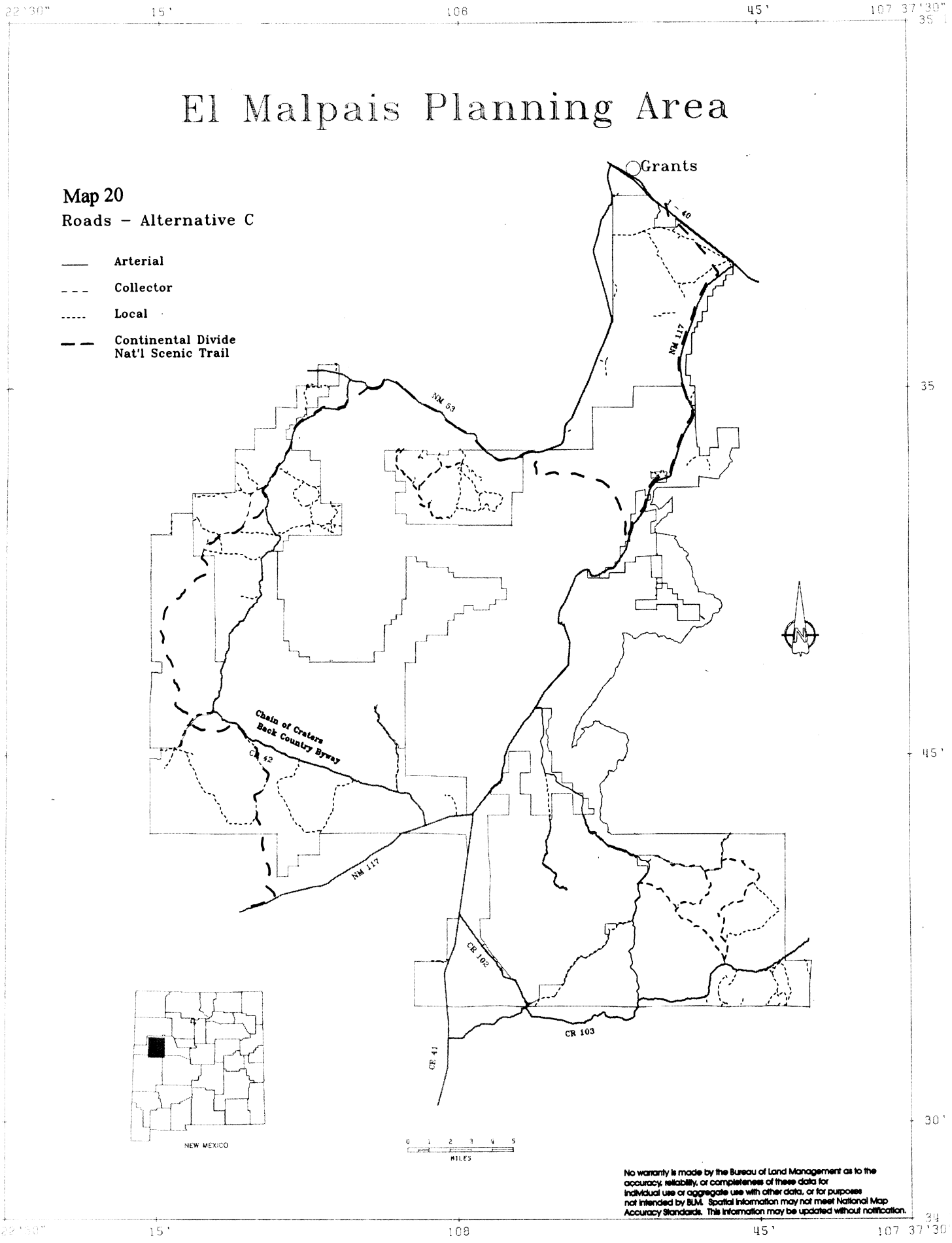

El Malpais Planning Area

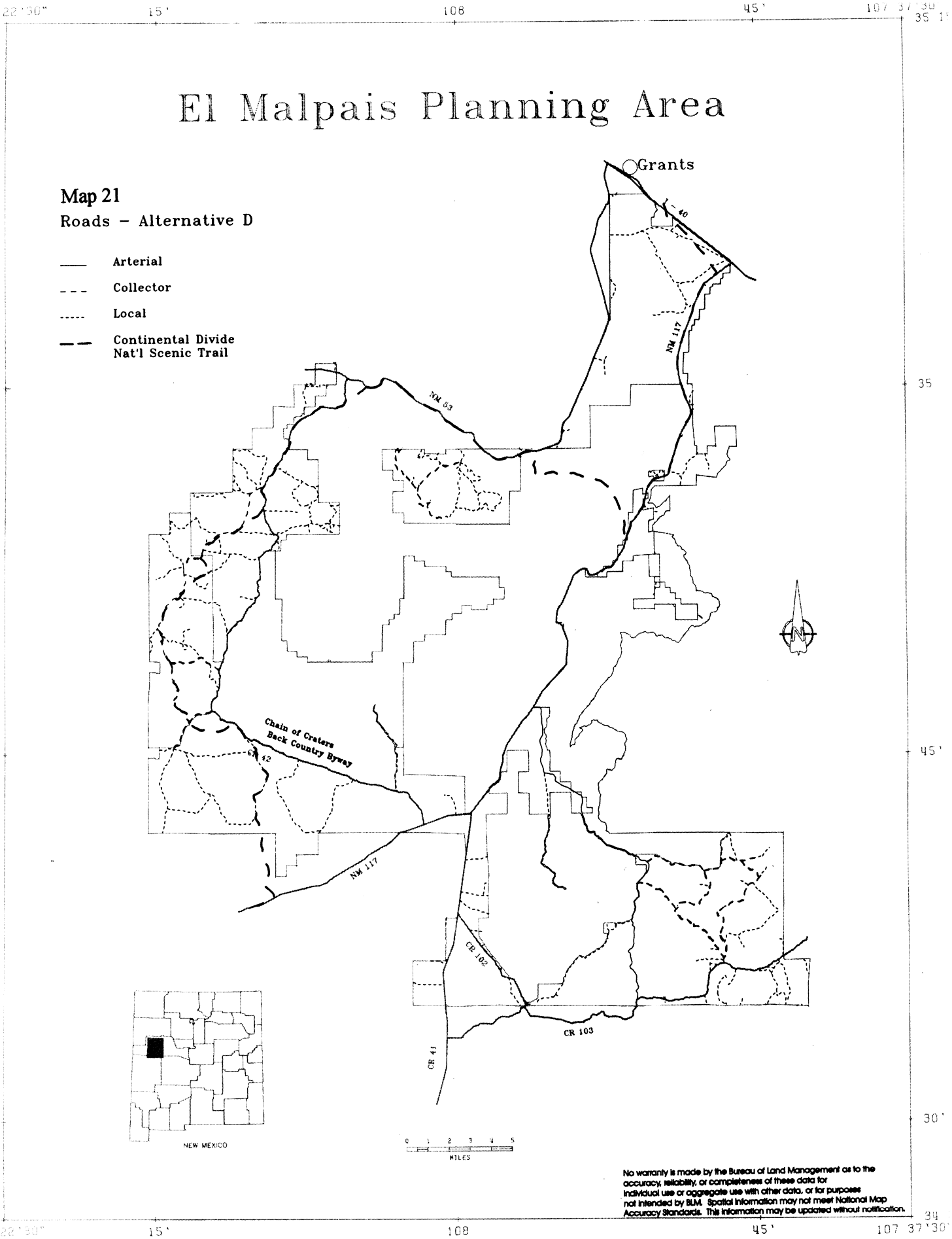

El Malpais Planning Area

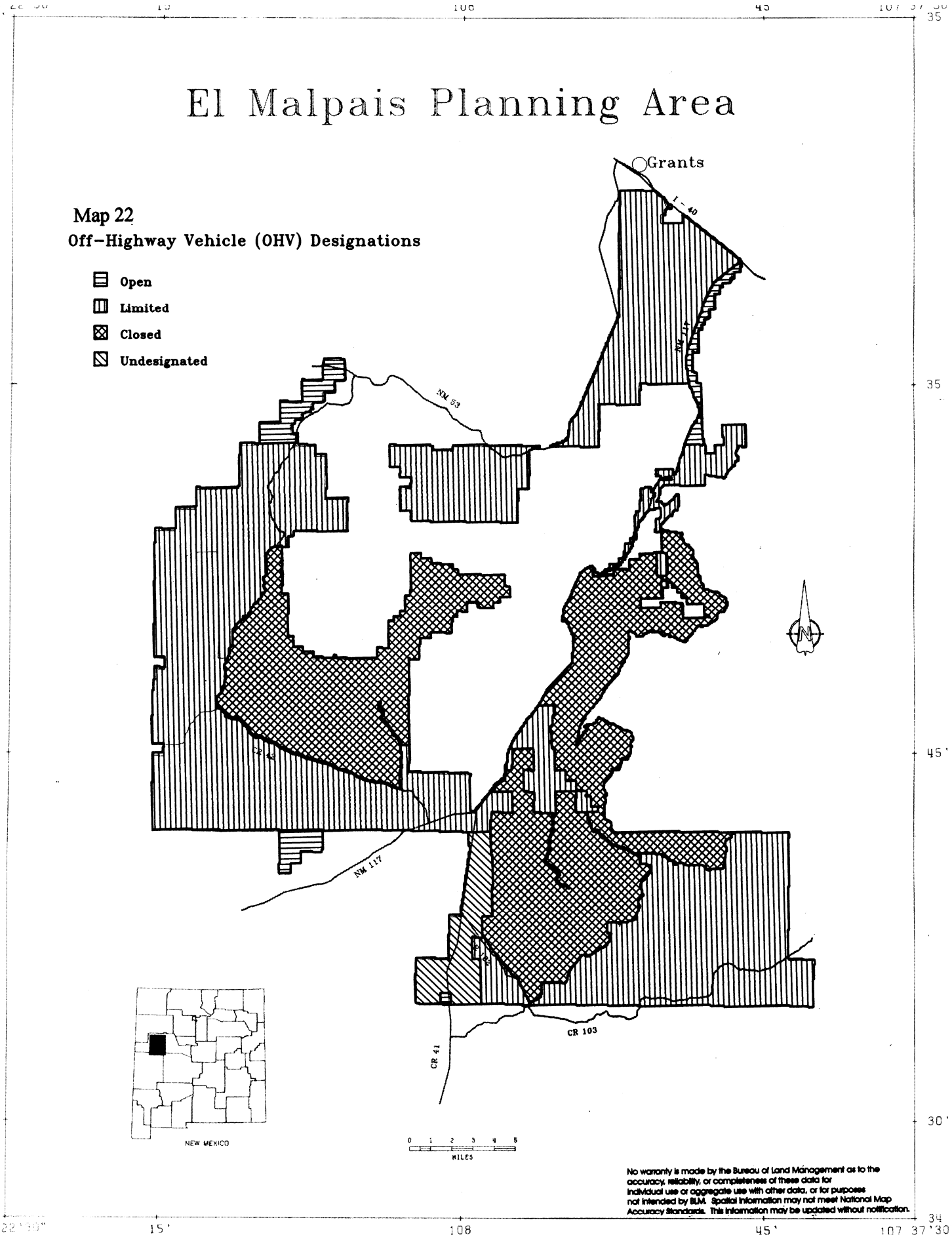

El Malpais Planning Area

Map 23

Overlap of Designated Wilderness
with Grazing Allotments

- Cebolla WA
- West Malpais WA
- NCA Boundary
- Range Allotments

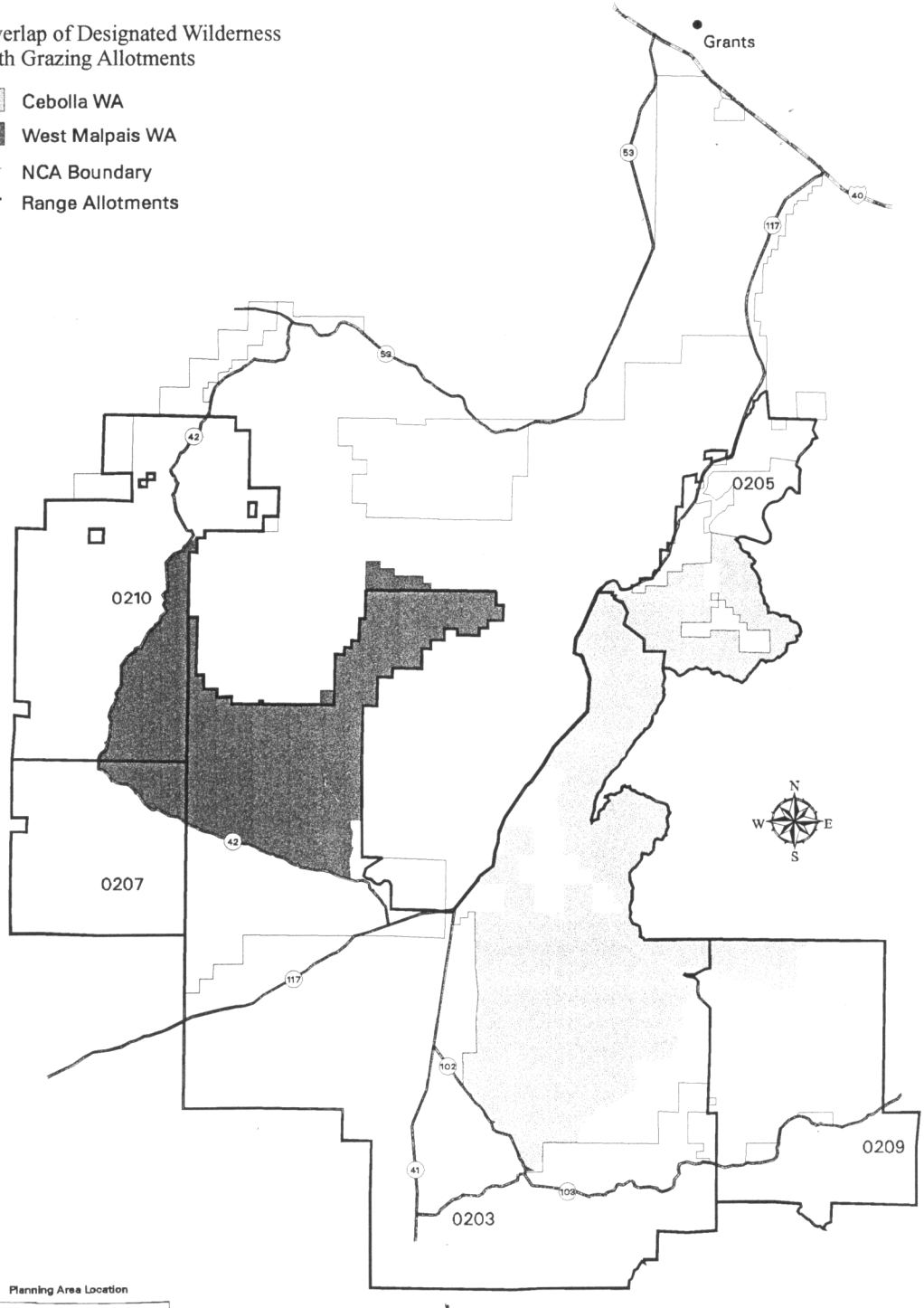

Planning Area Location



2 0 2 4 6
miles

Produced by the Albuquerque Field Office Geographic Sciences, Bureau of Land Management, April 18, 2000
No warranty is made by the Bureau of Land Management as to the accuracy, reliability, or completeness of these data for individual use or aggregate use with other data, or for purposes not intended by BLM. Spatial information may not meet National Map Accuracy Standards. This information may be updated without notification.

El Malpais Planning Area

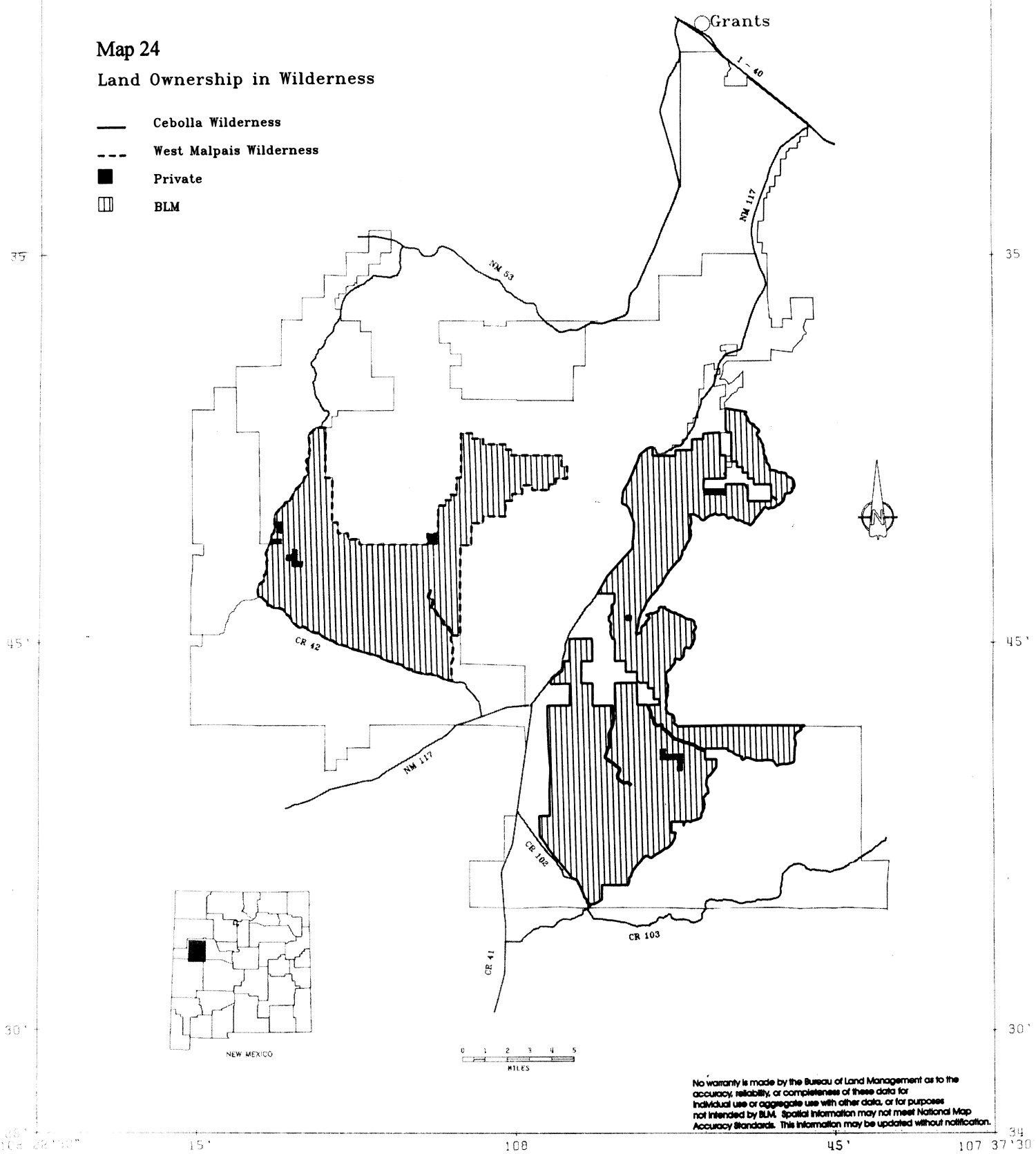

No warranty is made by the Bureau of Land Management as to the accuracy, reliability, or completeness of these data for individual use or aggregate use with other data, or for purposes not intended by BLM. Spatial information may not meet National Map Accuracy Standards. This information may be updated without notification.

El Malpais Planning Area

Map 25

Wilderness Suitability

Alternative A

Cebolla Wilderness

Lands Inventoried and Studied for Wilderness Suitability

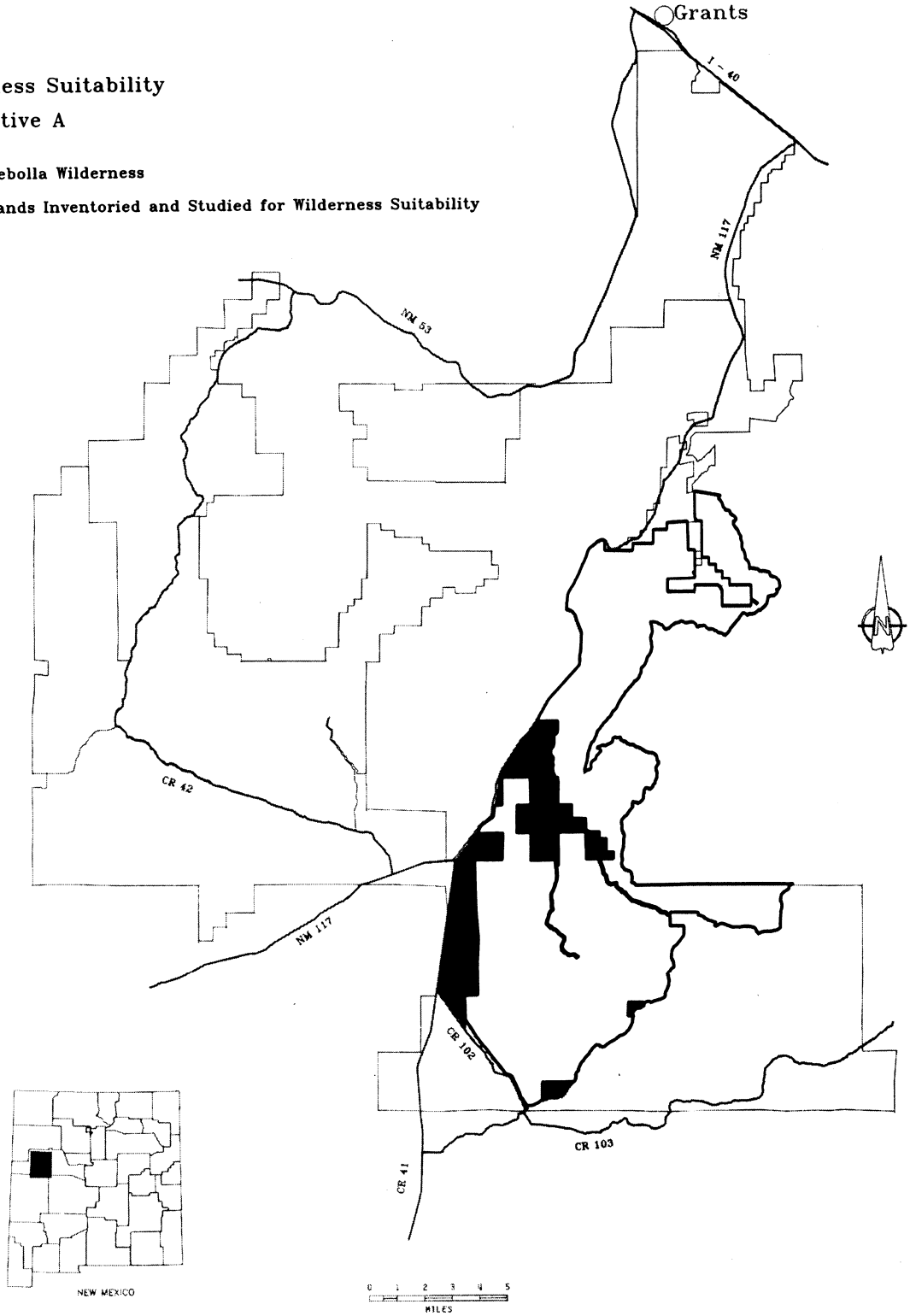

No warranty is made by the Bureau of Land Management as to the accuracy, reliability, or completeness of these data for individual use or aggregate use with other data, or for purposes not intended by BLM. Spatial information may not meet National Map Accuracy Standards. This information may be updated without notification.

El Malpais Planning Area

Map 26

Wilderness Suitability

Alternative B

Cebolla Wilderness

Lands Recommended as Suitable for Wilderness

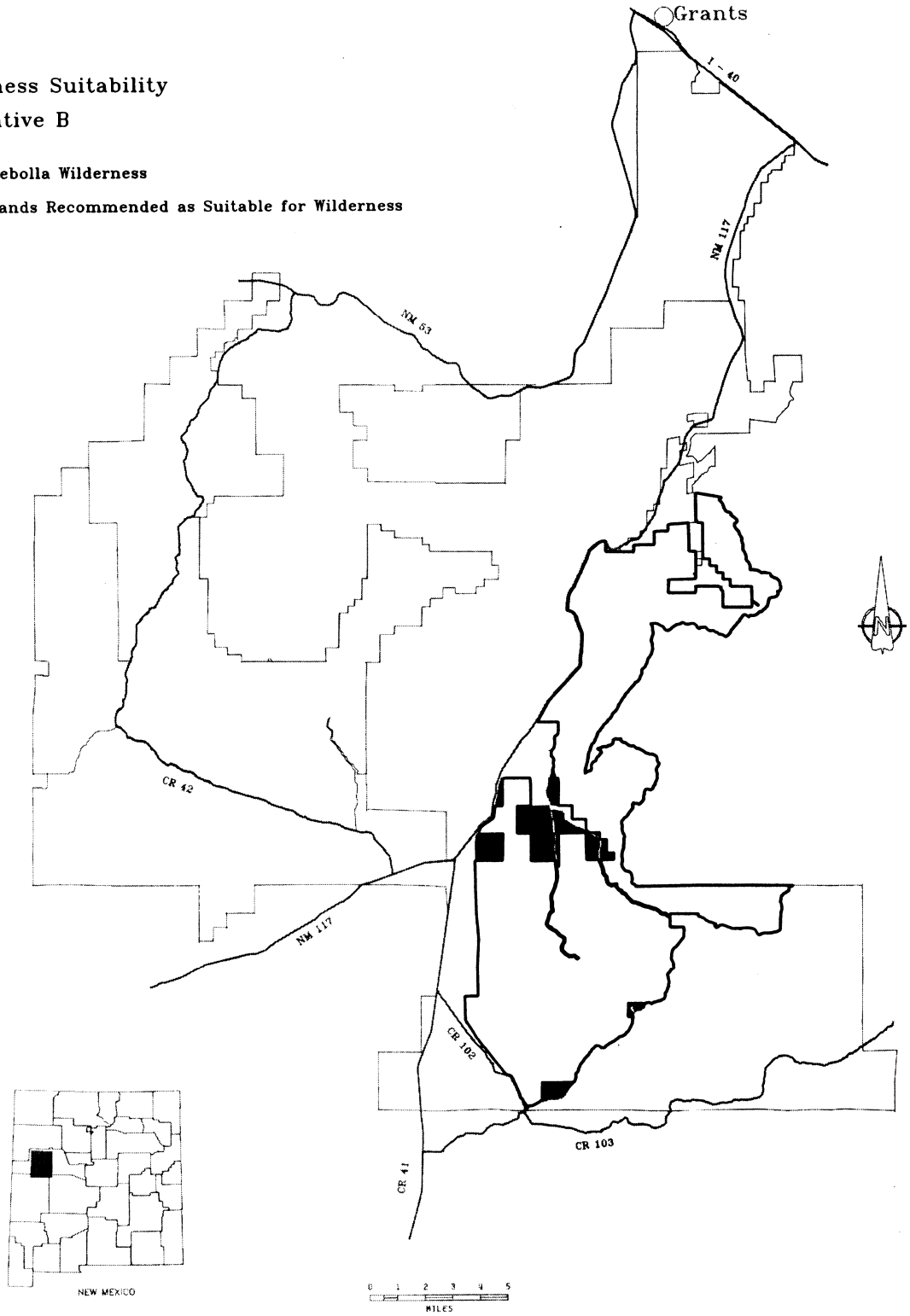

No warranty is made by the Bureau of Land Management as to the accuracy, reliability, or completeness of these data for individual use or aggregate use with other data, or for purposes not intended by BLM. Spatial information may not meet National Map Accuracy Standards. This information may be updated without notification.

El Malpais Planning Area

Map 27

Wilderness Suitability

Alternative C

Cebolla Wilderness

Lands Recommended as Suitable for Wilderness

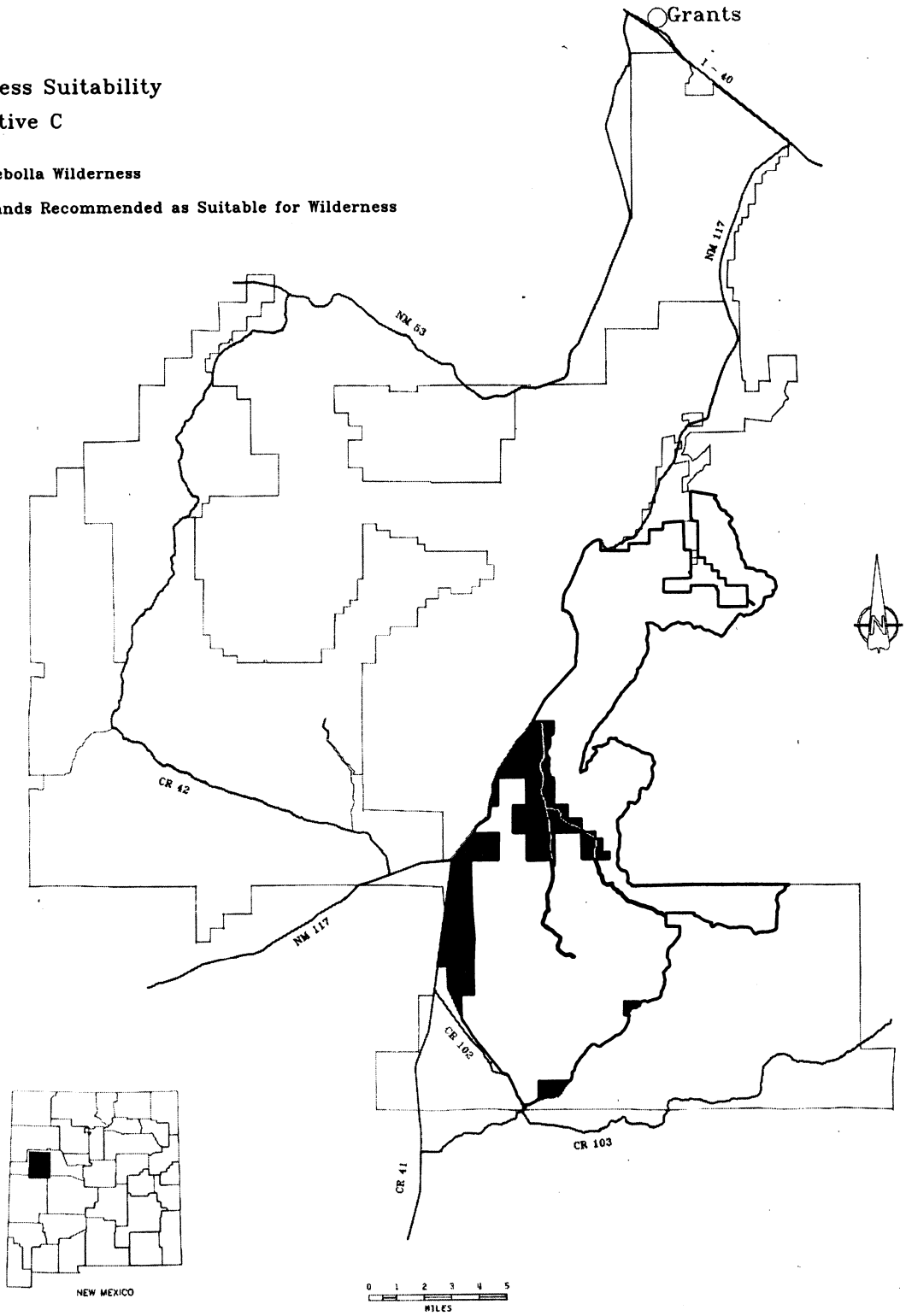

El Malpais Planning Area

Map 28

Wilderness Suitability

Alternative D

Cebolla Wilderness

Lands Recommended as Suitable for Wilderness

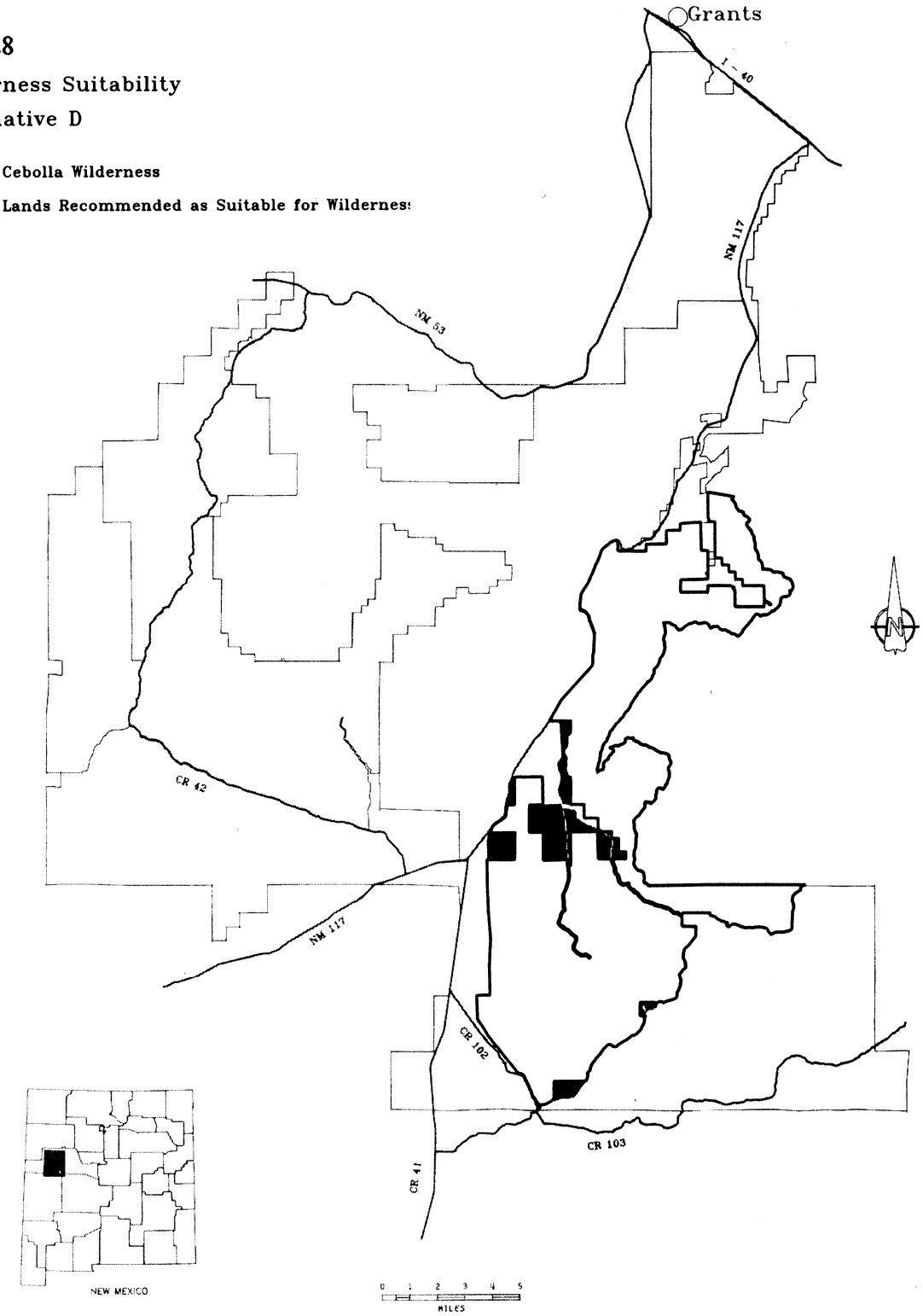

No warranty is made by the Bureau of Land Management as to the accuracy, reliability, or completeness of these data for individual use or aggregate use with other data, or for purposes not intended by BLM. Spatial information may not meet National Map Accuracy Standards. This information may be updated without notification.

El Malpais Planning Area

Map 29

Land Ownership in Areas Being Studied
for Wilderness Suitability
Alternative A

- Cebolla WA
- BLM
- Private
- NCA Boundary

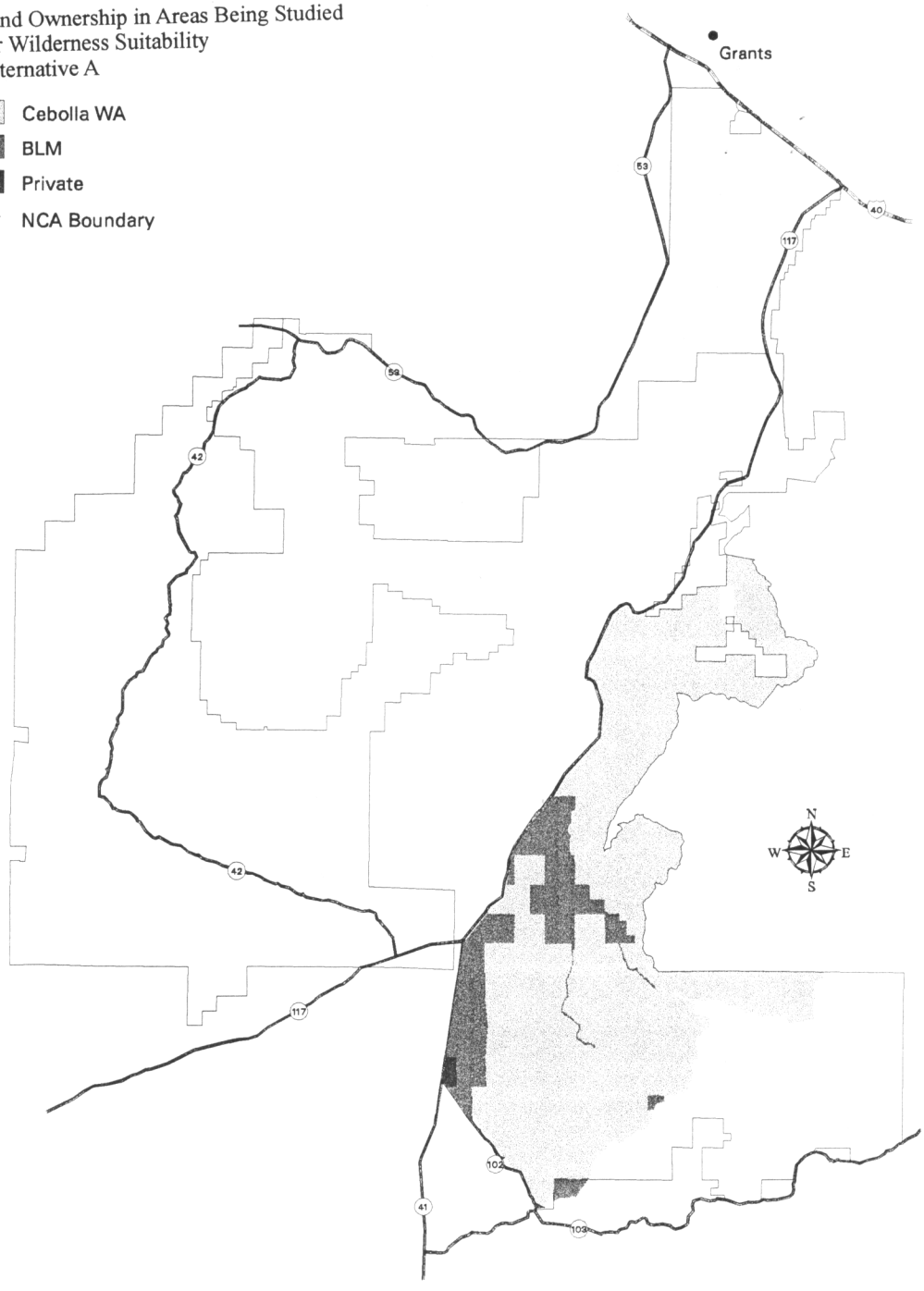



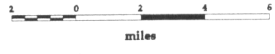

Produced by the Albuquerque Field Office Geographic Sciences, Bureau of Land Management, May 15, 2000
No warranty is made by the Bureau of Land Management as to the accuracy, reliability, or completeness of these data for individual use or aggregate use with other data, or for purposes not intended by BLM. Spatial information may not meet National Map Accuracy Standards. This information may be updated without notification.

El Malpais Planning Area

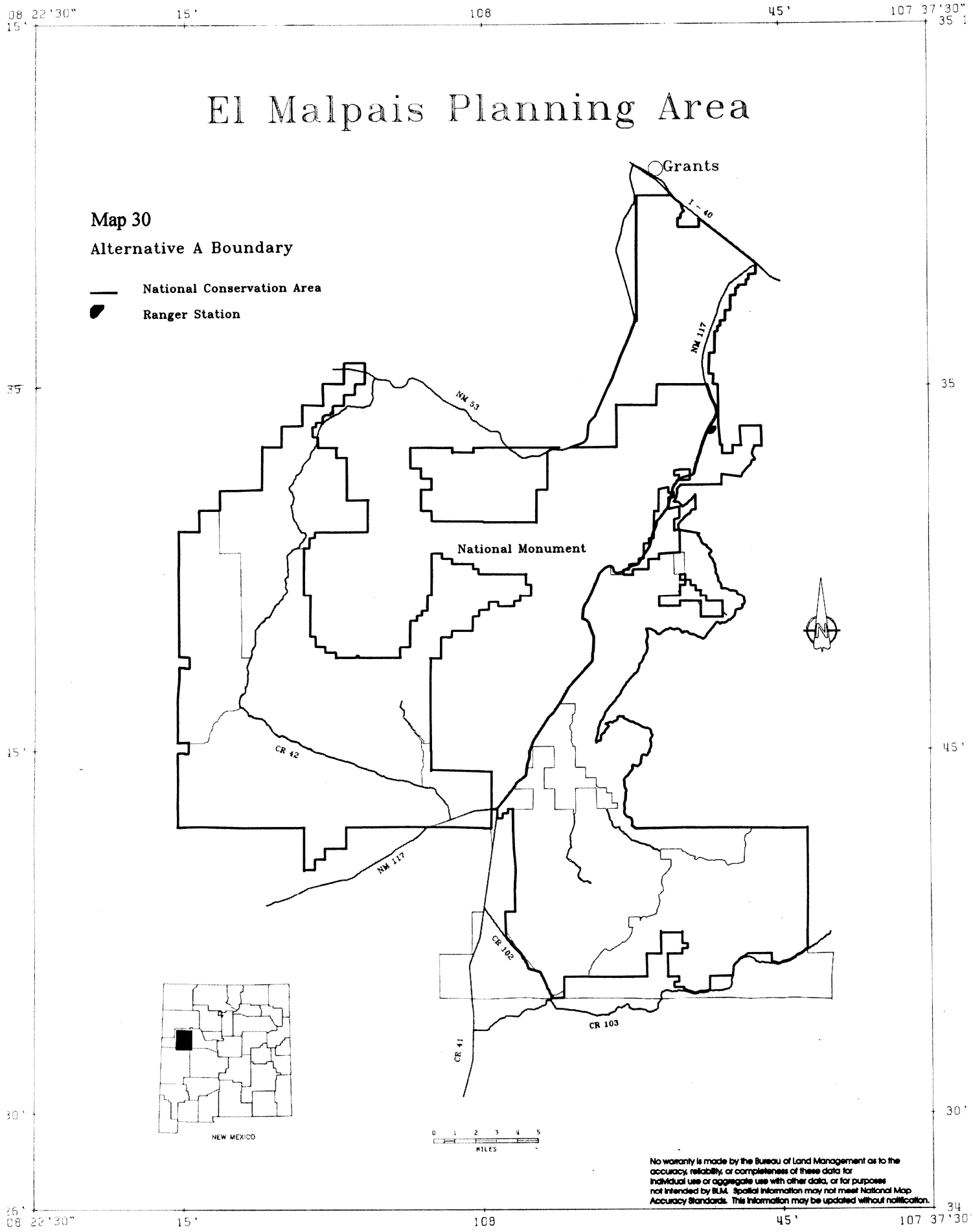

El Malpais Planning Area

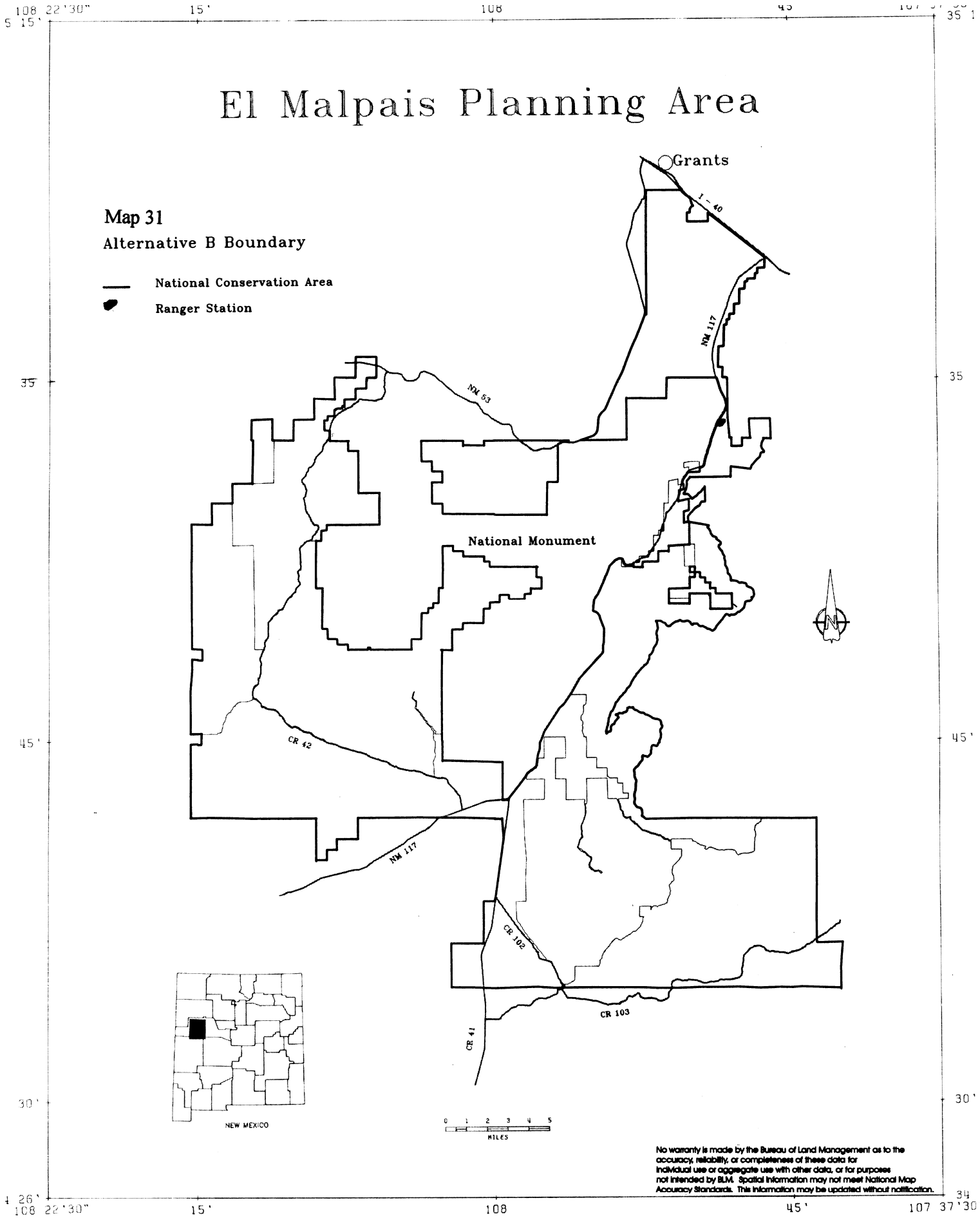

El Malpais Planning Area

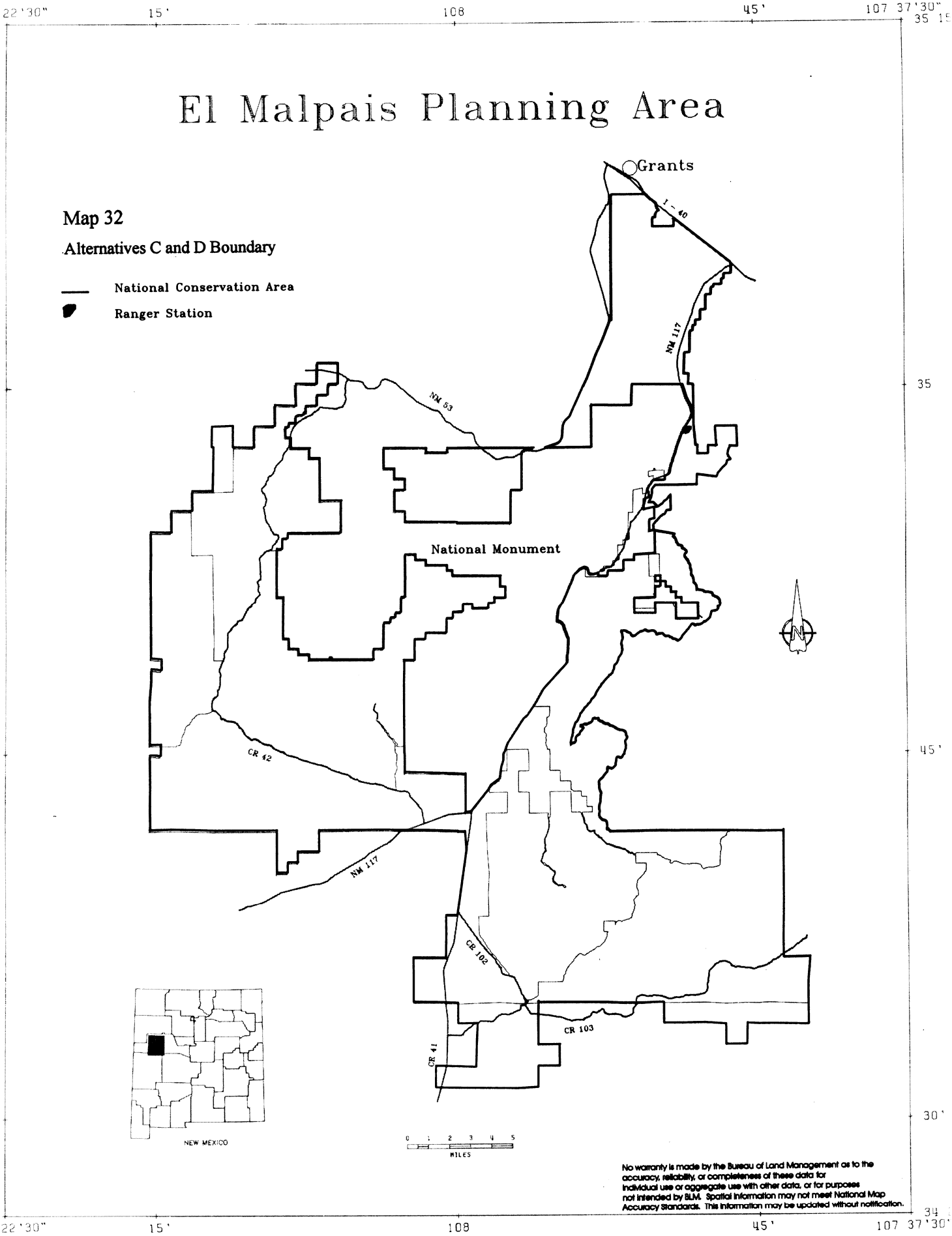

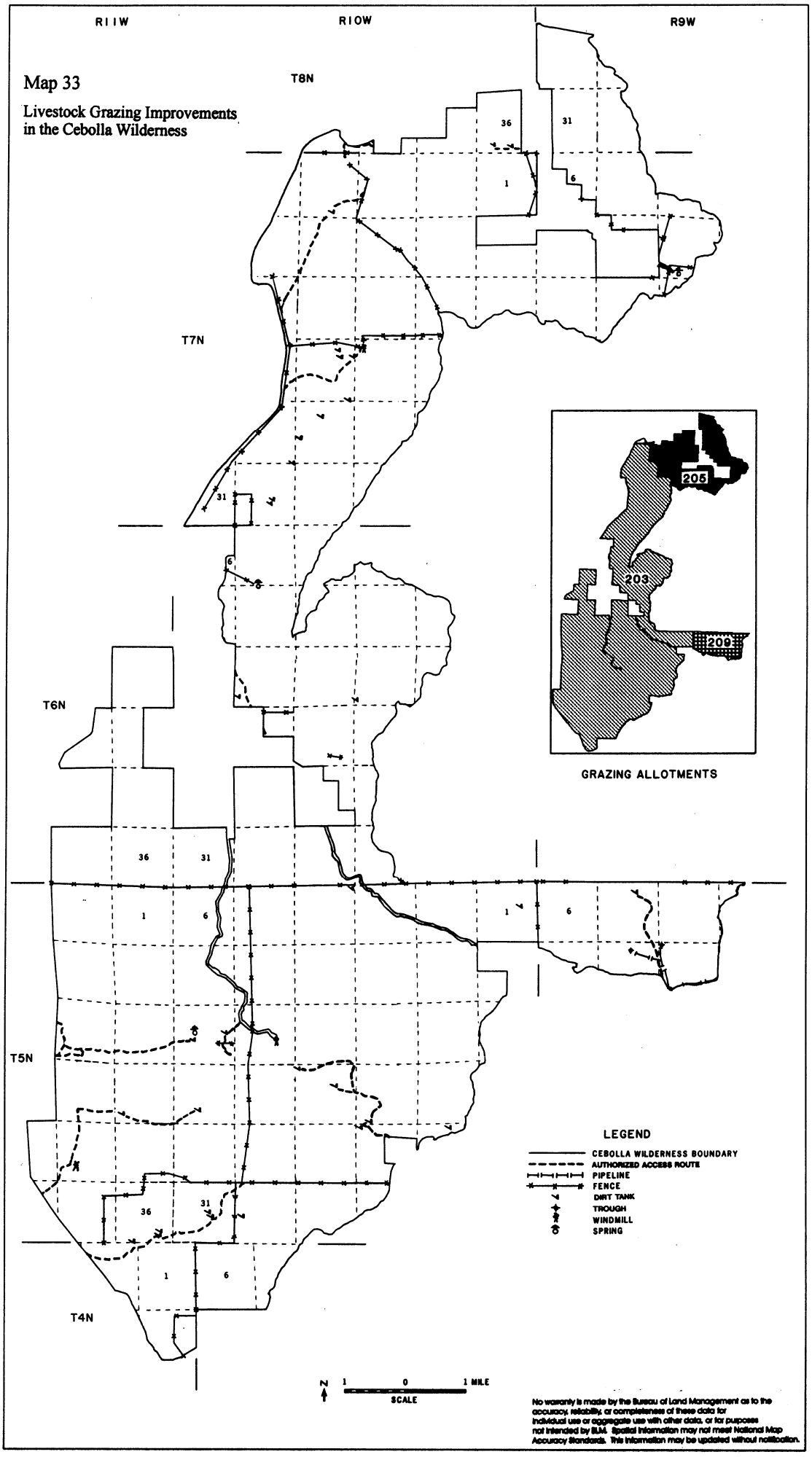

Map 33

Livestock Grazing Improvements in the Cebolla Wilderness

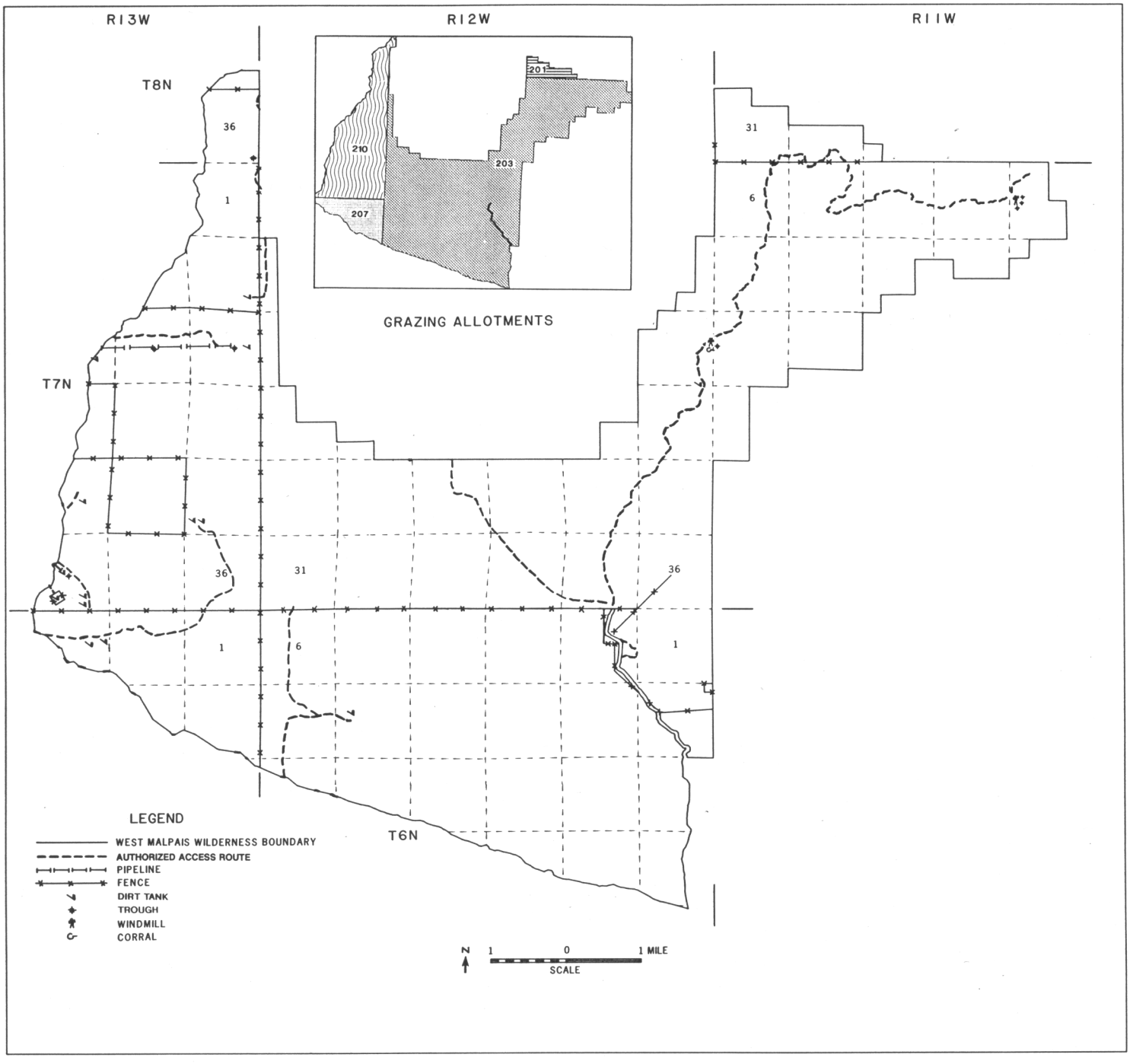

Map 34

Livestock Grazing Improvements in the West Malpais Wilderness

No warranty is made by the Bureau of Land Management as to the accuracy, reliability, or completeness of these data for individual use or aggregate use with other data, or for purposes not intended by BLM. Spatial information may not meet National Map Accuracy Standards. This information may be updated without notification.

El Malpais Planning Area

Map 35

Overlap of Wilderness Study Area with Grazing Allotments

Chain of Craters WSA

Grazing Allotment Boundaries

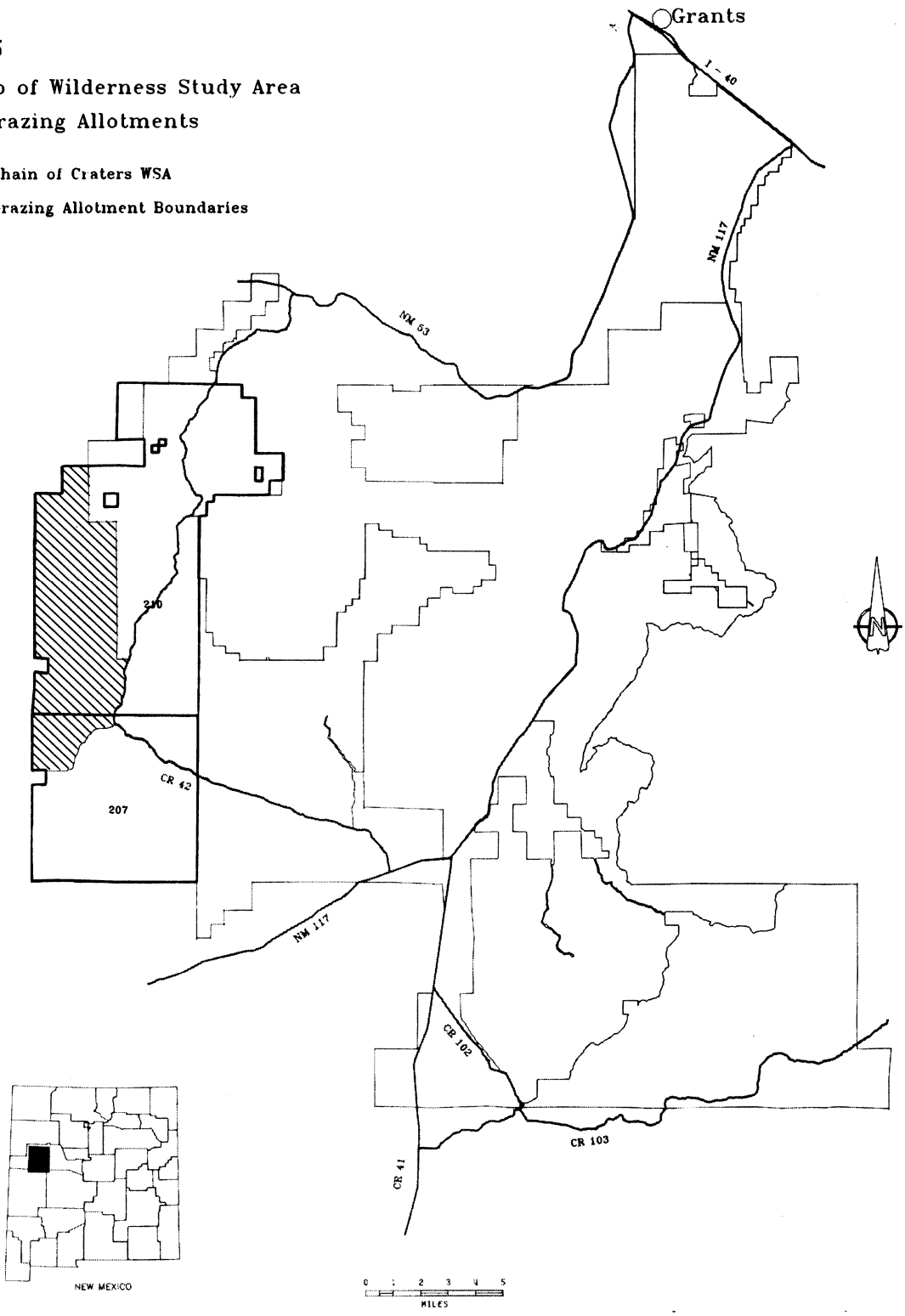

No warranty is made by the Bureau of Land Management as to the accuracy, reliability, or completeness of these data for individual use or aggregate use with other data, or for purposes not intended by BLM. Spatial information may not meet National Map Accuracy Standards. This information may be updated without notification.

Map 36

Livestock Grazing Improvements in the Chain of Craters WSA

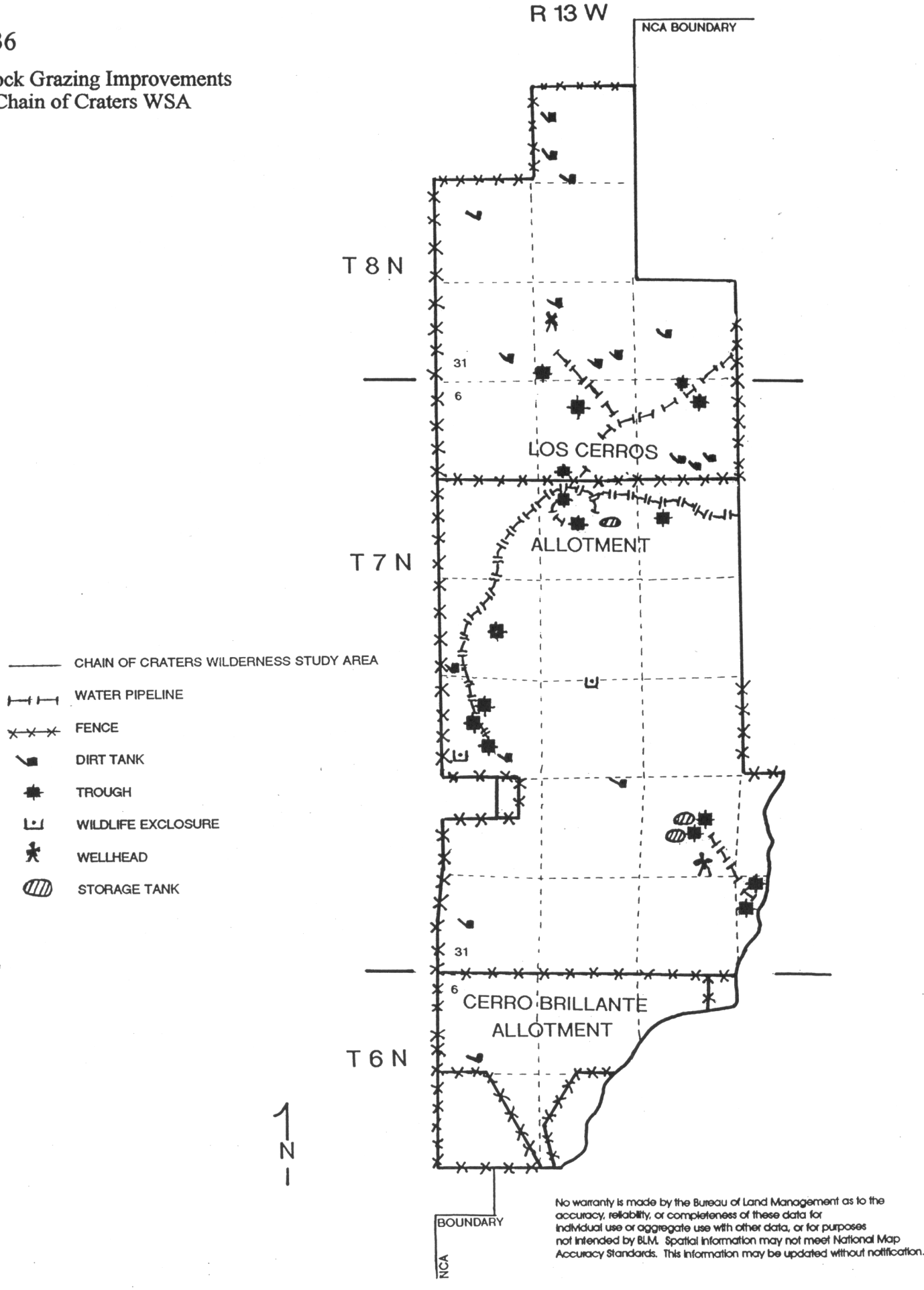

No warranty is made by the Bureau of Land Management as to the accuracy, reliability, or completeness of these data for individual use or aggregate use with other data, or for purposes not intended by BLM. Spatial information may not meet National Map Accuracy Standards. This information may be updated without notification.

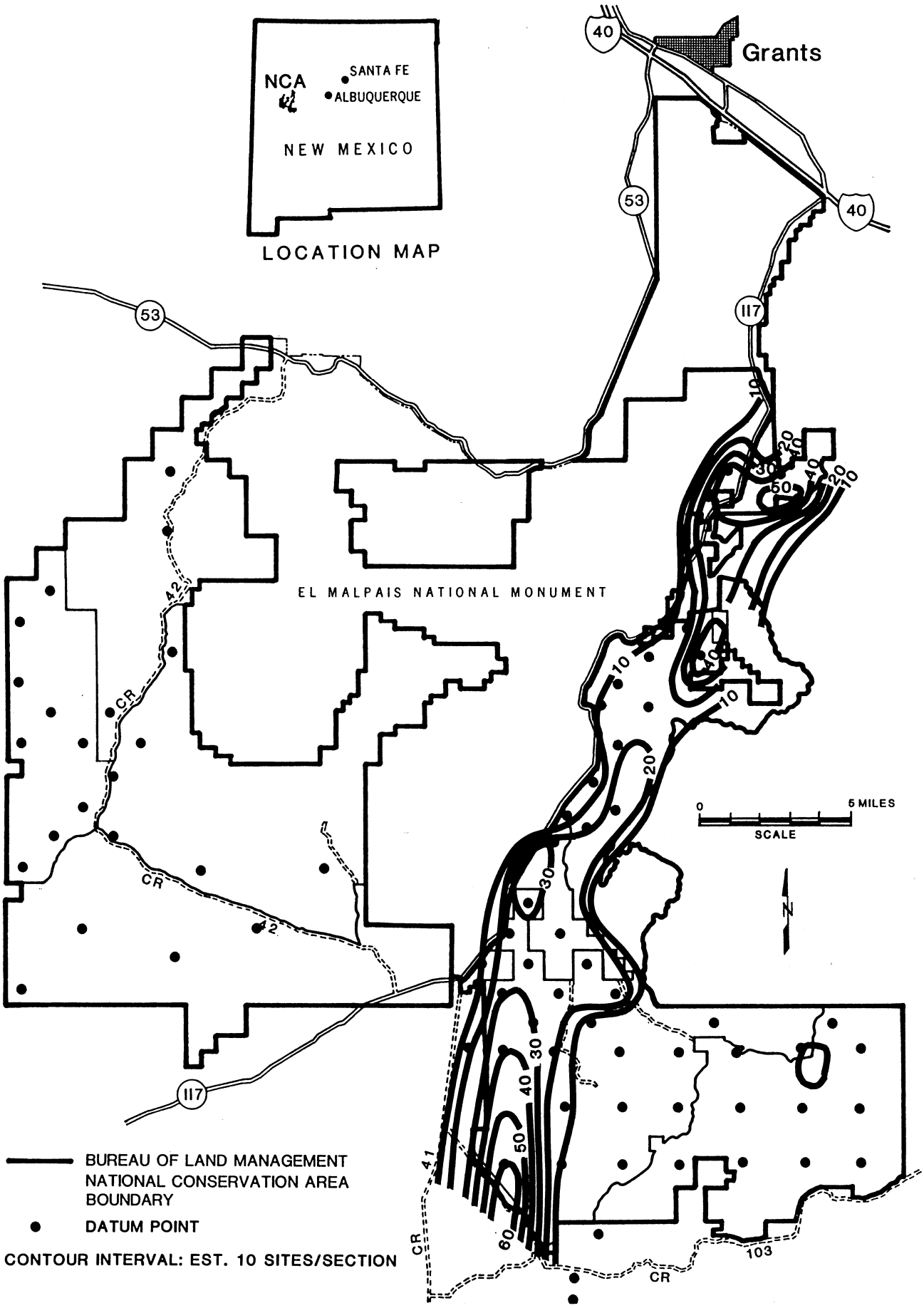

Map 37

Relative Density of Anasazi Sites
Based on Class II Inventory

El Malpais Planning Area

Map 38 A

Continental Divide
National Scenic Trail - Existing

- Cebolla WA
- West Malpais WA
- Chain of Craters WSA
- NCA Boundary
- CDNST

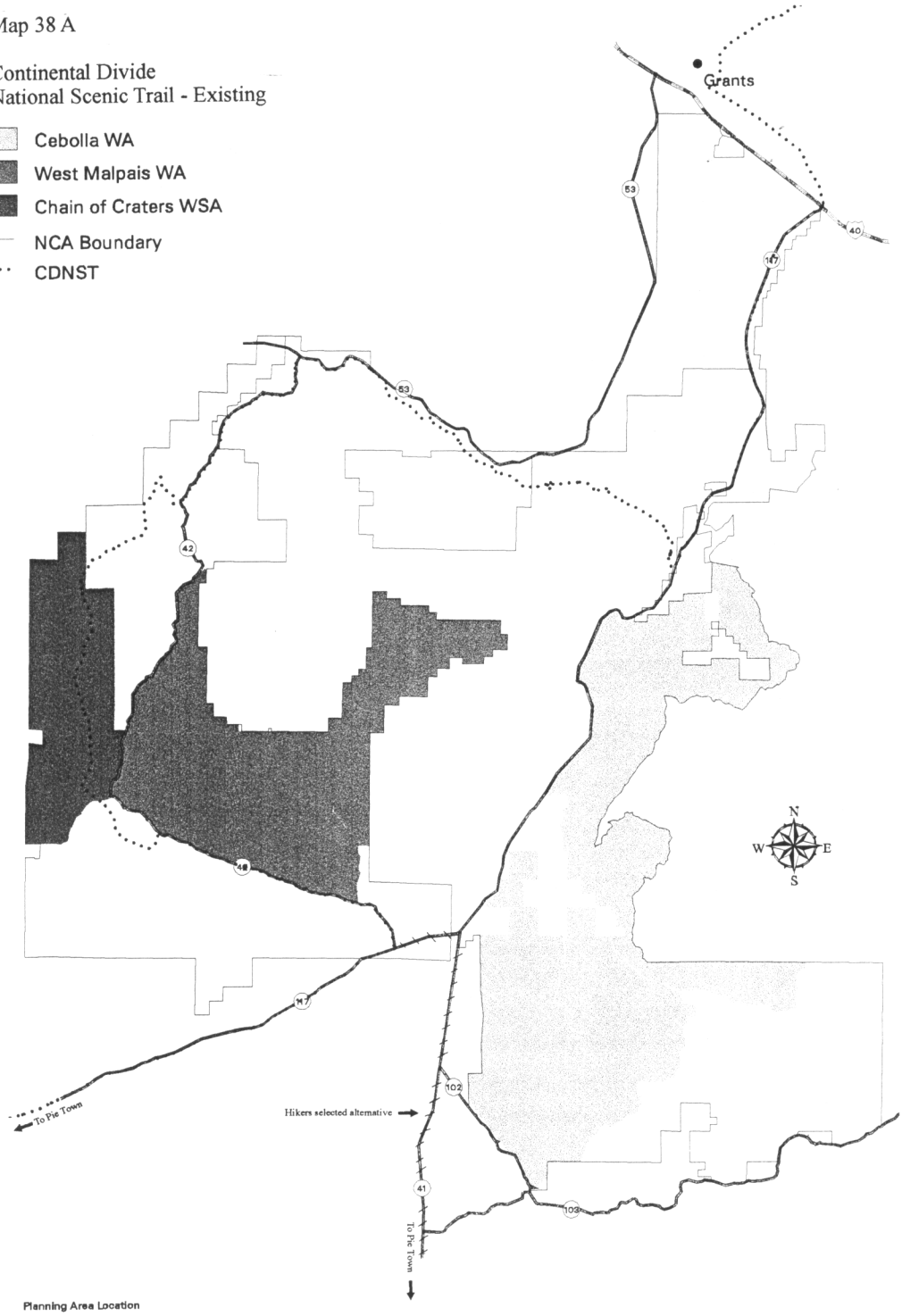

Planning Area Location



2 0 2 4 6
miles

Produced by the Albuquerque Field Office Geographic Sciences, Bureau of Land Management, June 30, 2000
No warranty is made by the Bureau of Land Management as to the accuracy, reliability, or completeness of these data for individual use or aggregate use with other data, or for purposes not intended by BLM. Spatial information may not meet National Map Accuracy Standards. This information may be updated without notification.

El Malpais Planning Area

Map 38 B

Continental Divide
National Scenic Trail - Proposed

- Cebolla WA
- West Malpais WA
- Chain of Craters WSA
- NCA Boundary
- CDNST

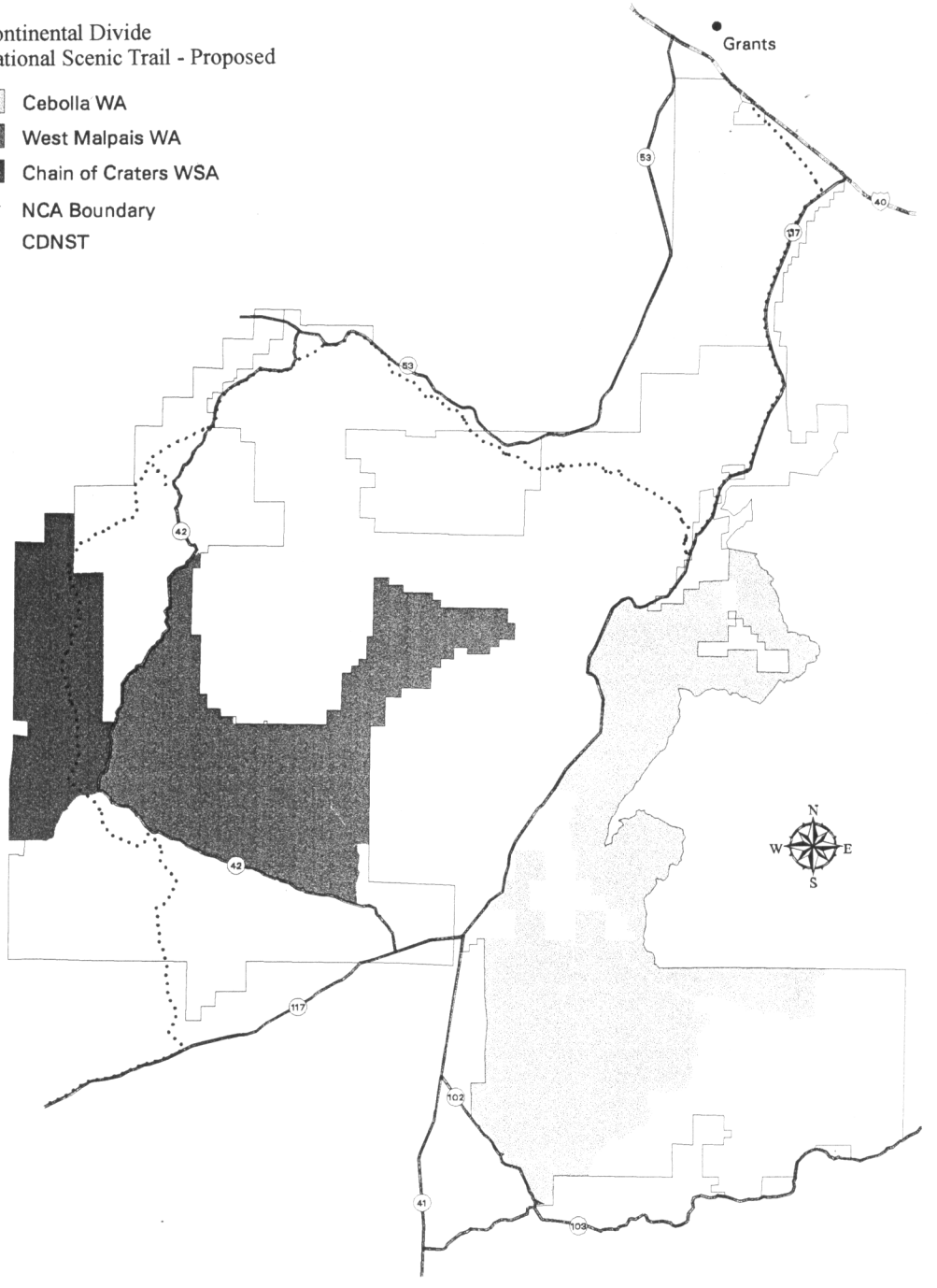

Planning Area Location

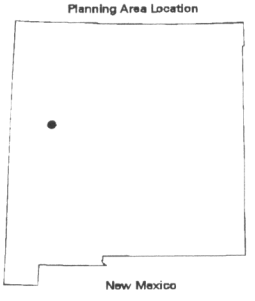

2 0 2 4 6
miles

Produced by the Albuquerque Field Office Geographic Sciences, Bureau of Land Management, June 30, 2000
No warranty is made by the Bureau of Land Management as to the accuracy, reliability, or completeness of these data for individual use or aggregate use with other data, or for purposes not intended by BLM. Spatial information may not meet National Map Accuracy Standards. This information may be updated without notification.